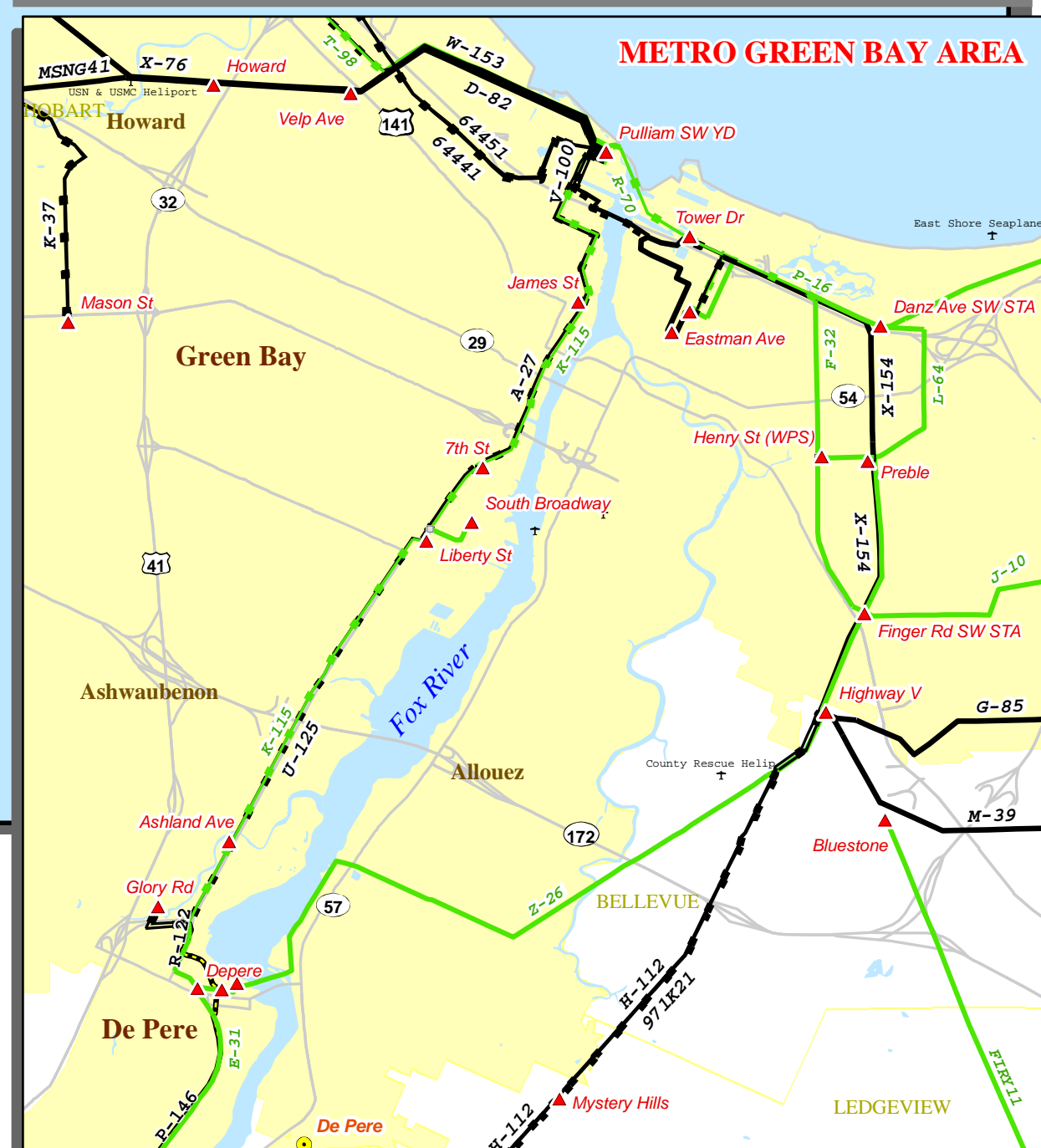
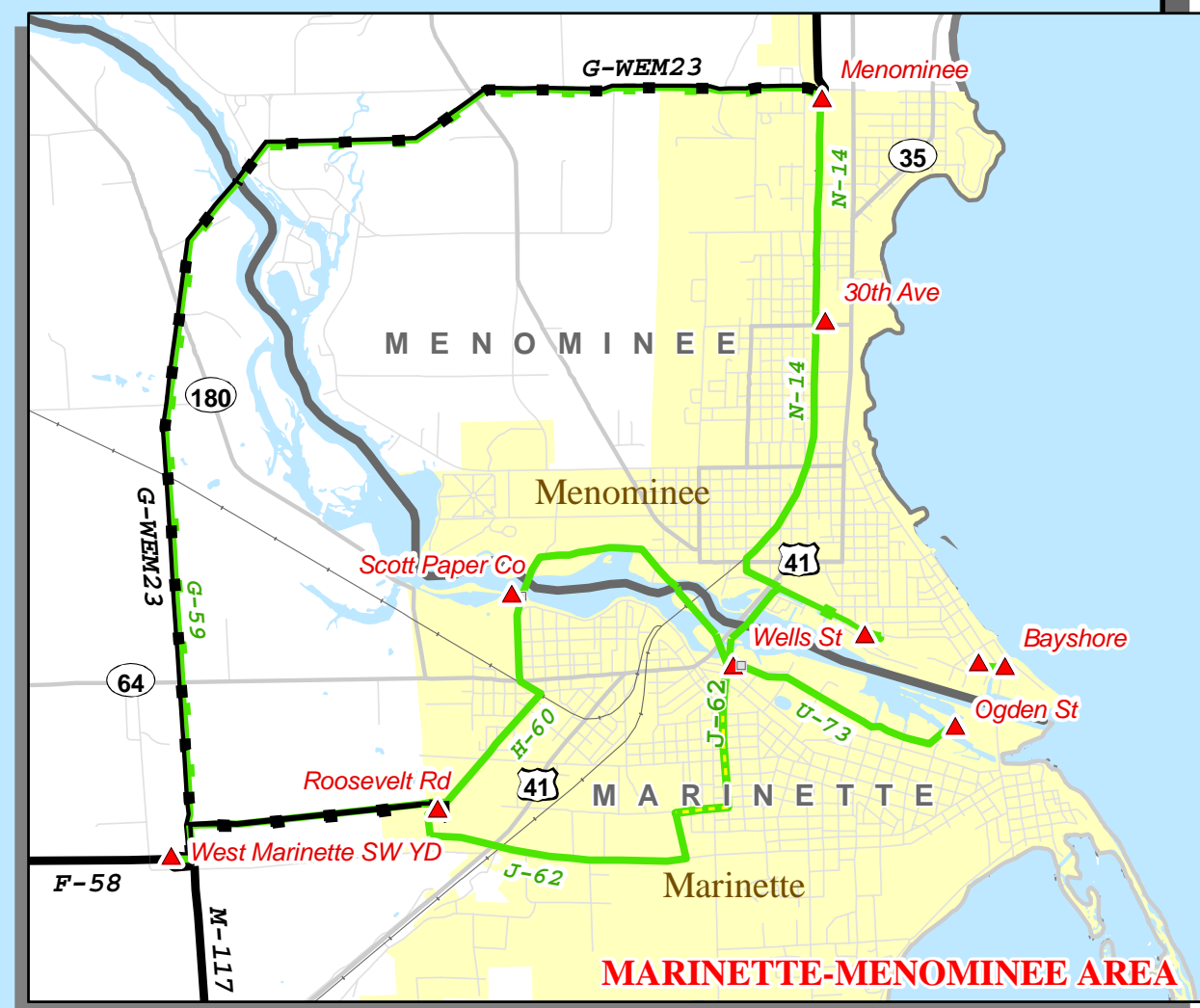
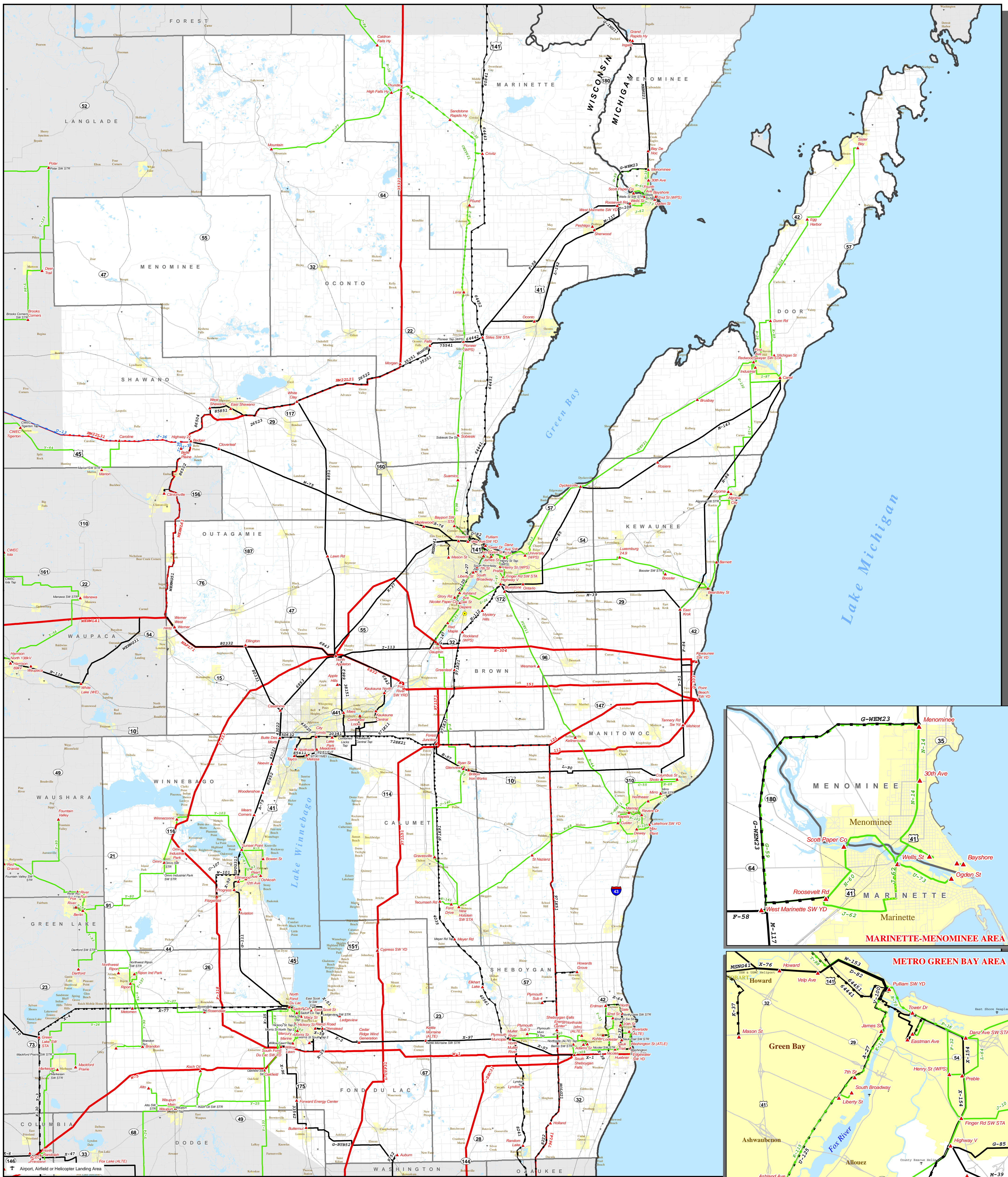




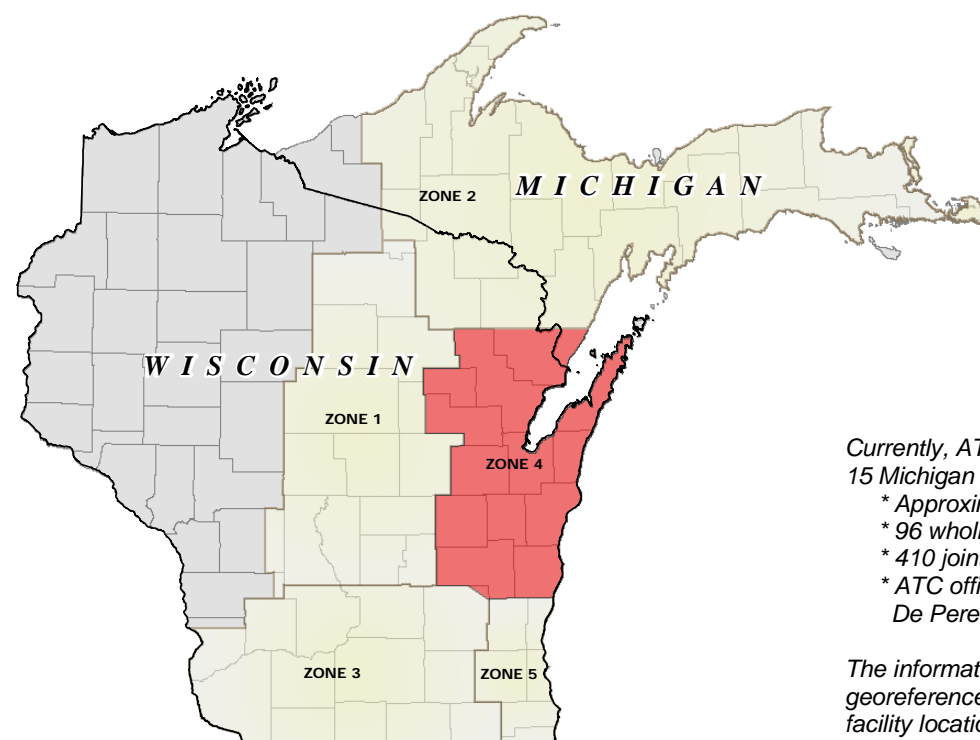
# PLANNING ZONE 4



### Electric Transmission and Related Facilities


- |                                |   |
|--------------------------------|---|
| <b>Transmission Facilities</b> | <b>Transmission Line Voltage and Type</b> |
| ▲ Substation or SW YD          | — < 50 kV                                 |
| □ Tap or Switching Structure   | — 69 kV Double Circuit                    |
| ● ATC Office                   | — 69 kV Underground                       |
| ■ Generation                   | — 115 kV Double Circuit                   |
|                                | — 115 kV Underground                      |
|                                | — 138 kV Double Circuit                   |
|                                | — 138 kV Underground                      |
|                                | — 230 kV Double Circuit                   |
|                                | — 230 kV Underground                      |
|                                | — 345 kV Double Circuit                   |

Mixed voltage double circuit lines drawn with each line color corresponding to the appropriate voltage.



Currently, ATC owns or operates transmission facilities in 50 Wisconsin counties and in 15 Michigan counties. Facilities include:

- Approximately 9350 miles of transmission lines
- 96 wholly owned substations
- 410 jointly owned substations
- ATC offices in Madison, Cottage Grove, Pewaukee, De Pere, Wausau and Kingsford, WI



The information presented in this map document represent the most current and accurate georeferenced compilation of ATC owned and operated transmission facilities available - some facility locations may be approximate. This map is advisory and intended for reference purposes only. Please direct any revisions or corrections to ATC Asset Applications and GIS Group.

Base Map Information: ATC, PSCW, MDNR, WDNR