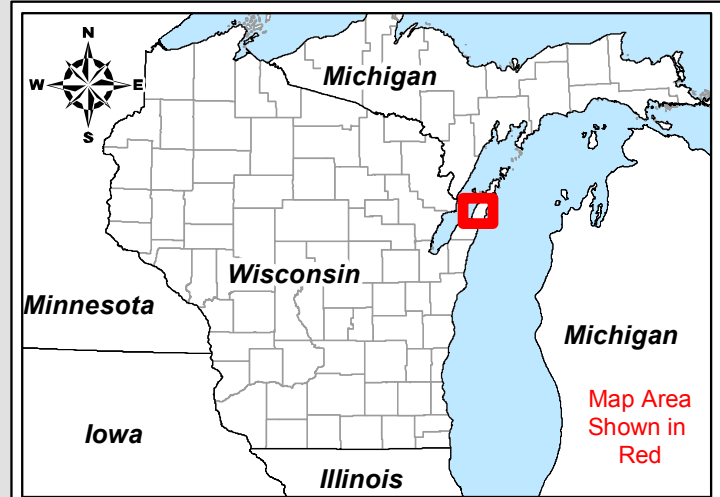
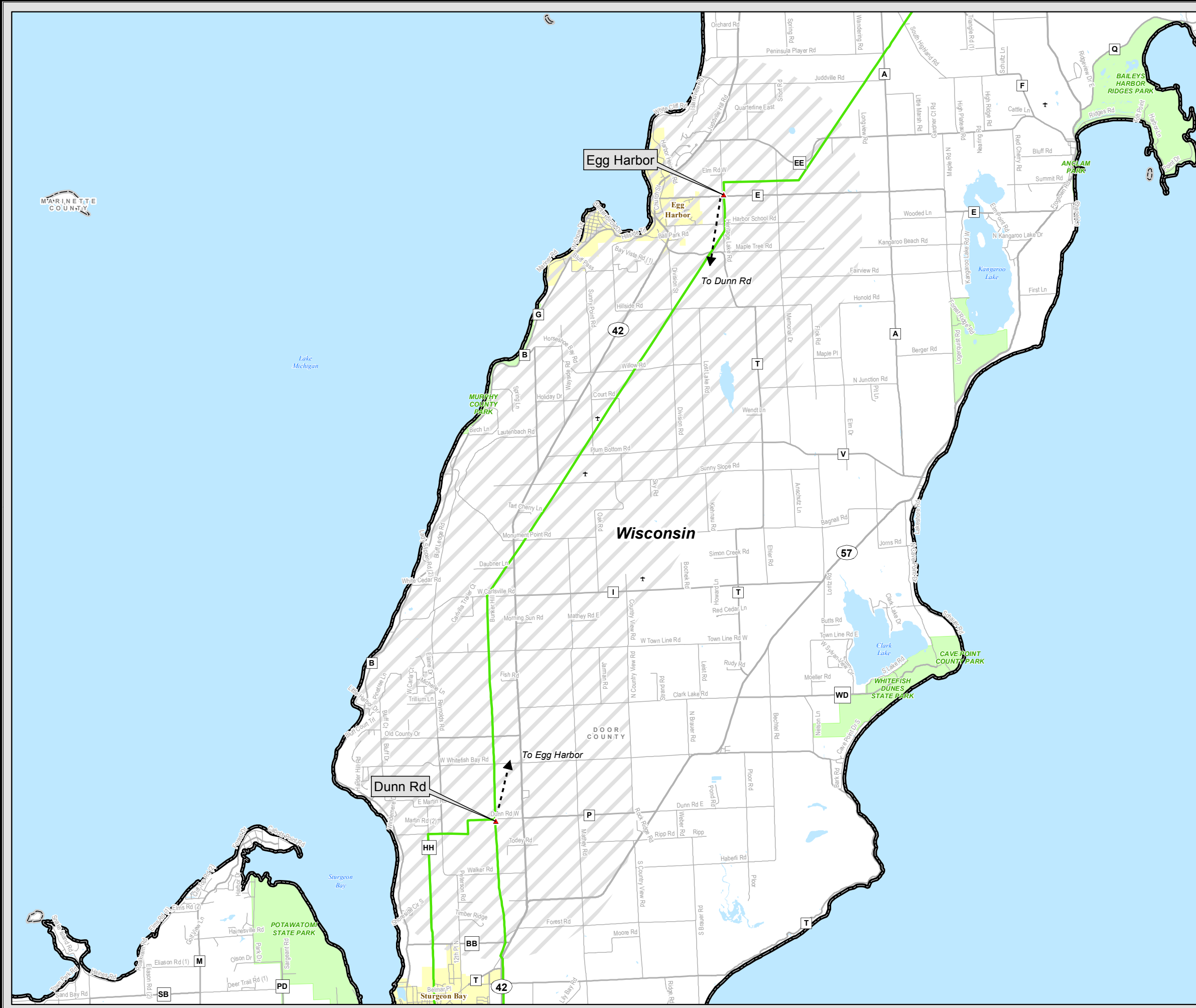


**TRANSMISSION LINE  
REQUIRING NEW RIGHT-OF-WAY**  
*Construct Second Dunn Road-Egg Harbor  
69kV Line*



**Transmission Facilities**

Transmission Sites

▲ Substation/Switching Yard

**Transmission Lines**

69 kV

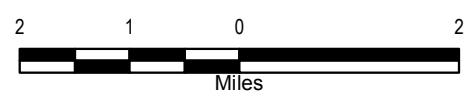
Single Circuit

Double Circuit

○ Preliminary Screening Area

	City/Village		Park Areas
	Open Water		

Base Map Data Sources: ATC, WDNR, MDNR, PSCW, WDOA, ESRI.



The information presented in this map document is advisory and is intended for reference purposes only. American Transmission Company owned and operated facility locations are approximate.

