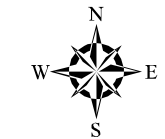
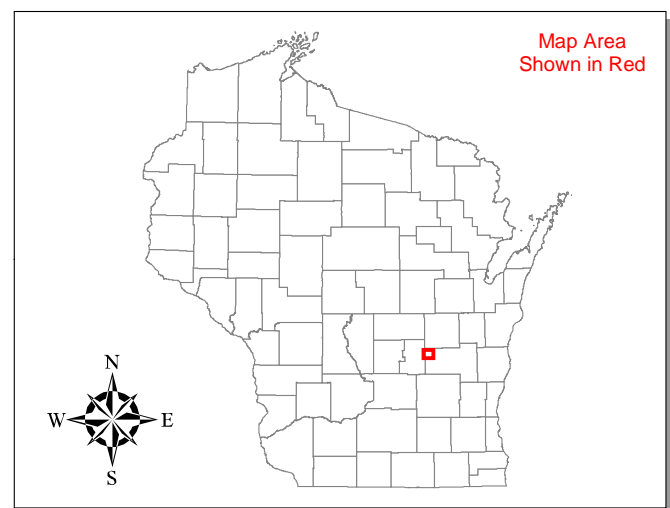


**PROVISIONAL TRANSMISSION LINE  
REQUIRING NEW RIGHT-OF-WAY**

*Construct 69 kV Line from SW Ripon to the  
Ripon - Metomen 69 kV Line*

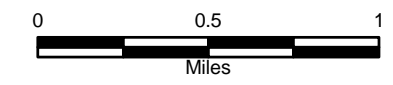


**Transmission Facilities**

- |                             |                           |
|-----------------------------|---------------------------|
| <b>Transmission Lines *</b> | <b>Transmission Sites</b> |
| 69 kV                       | ▲ ATC Owned               |
| Single Circuit              | ◆ Joint Owned - Conveyed  |
| Double Circuit              | ● Joint Owned - Retained  |
| 138 kV                      | ■ Generation              |
| Single Circuit              | ■ Muni or Distribution    |
| Double Circuit              | ■ Design or Construction  |

◆ Public Sites	● Open Water
● Park Areas	● City or Village
▨ Preliminary Screening Area	○ Town Boundary

Base Map Data Sources: ATC, WDNR, PSCW, WDOA, ESRI.



The information presented in this map document is advisory and is intended for reference purposes only. American Transmission Company owned and operated facility locations are approximate.

\* Mixed voltage double circuit lines drawn showing each line color corresponding to voltage.

