



## **Zone 4 overview**

Zone 4 includes the counties of:

- ❑ Brown, Wis.
- ❑ Calumet, Wis.
- ❑ Dodge, Wis. (northeast corner)
- ❑ Door, Wis.
- ❑ Fond du Lac, Wis. (eastern portion)
- ❑ Manitowoc, Wis.
- ❑ Marinette, Wis. (southern portion)
- ❑ Menominee, Mich. (southern portion)
- ❑ Menominee, Wis.
- ❑ Oconto, Wis.
- ❑ Outagamie, Wis.
- ❑ Kewaunee, Wis.
- ❑ Shawano, Wis. (eastern portion)
- ❑ Sheboygan, Wis.
- ❑ Winnebago, Wis. (eastern portion)

The physical boundaries of Zone 4 and transmission facilities located in Zone 4 are shown in [Figure ZS-25](#).

Zone 4 land use is a mix of agricultural, forest and urban.

Major population centers in Zone 4 include Appleton, Green Bay, Fond du Lac, Sheboygan, Marinette/Menominee and Manitowoc.

Zone 4 typically experiences peak electric demands during the summer months, though the northern portion of Zone 4 typically experiences nearly equal summer and winter peaks. Paper mills and foundries in the metropolitan areas are some of the largest electricity users in the zone.

### ***Demographics***

The population of the counties in Zone 4 grew at an annual rate of 0.5 percent from 2000 to 2010. The highest growth rate occurred in Calumet County (1.2 percent), while the largest increase in population over the period occurred in Brown County, which increased about 22,000 people.

Population in Zone 4 is projected to grow annually at 0.7 percent for the 2010 through 2020 period. Brown County is projected to realize the largest increase in population (22,000), while Calumet County the highest growth rate of 1.3 percent.



# 10-Year Assessment

An annual report summarizing proposed additions and expansions to the transmission system to ensure electric system reliability.

# 2010

September 2010 10-Year Assessment  
[www.atc10yearplan.com](http://www.atc10yearplan.com)

During the same period, the annual employment growth rate was 0.5 percent. The highest growth rate occurred in Calumet County (2.2 percent). In addition, the largest increase in employment also occurred in Calumet County, which increased about 12,700 employees.

Employment in Zone 4 is projected to grow at 0.9 percent annually for the 2010 to 2020 period. Calumet County is projected to realize the largest increase in employment of over 17,500, while Calumet County is projected to have the highest growth rate (1.3 percent).

Employment				Population			
Annual Growth Rate				Annual Growth Rate			
2000-2010		2010-2020		2000-2010		2010-2020	
Zone 4	0.5	Zone 4	0.9	Zone 4	0.5	Zone 4	0.7
Calumet, WI	2.2	Calumet, WI	1.3	Calumet, WI	1.2	Calumet, WI	1.3
Total Increase				Total Increase			
2000-2010		2010-2020		2000-2010		2010-2020	
Zone 4	36,282	Zone 4	69,774	Zone 4	56,820	Zone 4	77,496
Outagamie, WI	12,688	Brown, WI	17,586	Brown, WI	21,899	Brown, WI	22,029

### Zone 4 environmental considerations

Zone 4 includes lands in the Southeast Glacial Plains, Central and Northern Lake Michigan Coastal, and Northeast Sands ecological landscape regions.

The area drains towards Lake Michigan via the Milwaukee, Sheboygan, Manitowoc, Twin-Door-Kewaunee, Wolf and Lower Fox drainage basins. Lake Winnebago and the Fox Valley are located in the central part of this zone. The eastern boundary of the zone is formed by the shorelines of Lake Michigan and Green Bay. The Niagara Escarpment runs through the center of the zone and out the Door County Peninsula.

Portions of the Kettle Moraine State Forest and the Horicon National Wildlife Refuge are found in the southern end of the zone. Navarino State Wildlife Area and a segment of the Wolf River, classified as a Federal Wild and Scenic River, are located in the northwest part of the zone. Several Indian reservations are also located in this zone.

### Zone 4 electricity demand and generation

The coincident peak load forecasts for Zone 4 for 2011, 2015, 2020 and 2025 are shown in [Table ZS-11](#). Existing generation, along with proposed generation based on projected in-service year, are also shown. The resultant capacity margins, with or without the proposed generation, are shown as well.

This table shows that load is projected to grow at roughly 1.0 percent annually from 2011 through 2020. Comparing load with generation (at maximum output) within the zone



# 10-Year Assessment

An annual report summarizing proposed additions and expansions to the transmission system to ensure electric system reliability.

# 2010

September 2010 10-Year Assessment  
[www.atc10yearplan.com](http://www.atc10yearplan.com)

indicates that Zone 4 has more generation than load during peak load periods. Actual operating experience indicates that during lighter load periods, Zone 4 is a net exporter of power.

### *Zone 4 transmission system issues*

Key transmission facilities in Zone 4 include:

- ❑ Four 345-kV lines extending from the Kewaunee and Point Beach nuclear units, 138-kV network in the Fox River Valley/Green Bay area,
- ❑ Two 345-kV lines extending from the Edgewater Power Plant,
- ❑ Four 345-kV lines connecting the Gardner Park, Werner West, Morgan, and Plains Substations,
- ❑ Two 345-kV lines from North Appleton to Werner West and Fitzgerald, and
- ❑ Three 345-kV lines connecting South Fond du Lac Substation to the Columbia, Edgewater and Fitzgerald Substations.

Key system performance issues in Zone 4 include:

- ❑ Asset renewal concerns for the 138 and 69-kV facilities in the Green Bay area, north of Green Bay and the Fox River Valley,
- ❑ Low voltages and heavily loaded 138/69-kV transformers in the northern Door County area,
- ❑ Heavily loaded 138-kV lines west of Green Bay and Appleton, and
- ❑ Heavily loaded 69-kV facilities in the Oshkosh area



### **Zone 4 – 2011 study results**

Refer to [Table ZS-1](#) and [Figure ZS-13](#)

#### *Summary of key findings*

- ❑ Reinforcements are needed at the Kewaunee Substation to improve the reliability of offsite power, provide additional operations and maintenance flexibility and provide the ability for delivery of economical base load generation under transmission outage conditions.

With the completion of the rebuild and conversion of the Conover – Plains 69-kV circuit to 138-kV in March of 2010, the Northern Umbrella Plan is now complete. A list of the projects included in this plan can be referenced in prior 10-Year Assessments.

As discussed in previous Assessments, the rebuild of the Sunset Point – Pearl Avenue 69-kV line will address the potential overload of the circuit under single-contingency conditions. The project is currently planned for a 2011 in-service date.

The reconfiguration of the Kewaunee switchyard along with the addition of a second 345/138-kV transformer is planned to increase offsite power reliability for the nuclear power plant, facilitate switchyard maintenance, provides the ability for delivery of generation into our footprint under certain transmission outages and to bring more economical base load generation to the marketplace. The regulatory application for this project was submitted to the Public Service Commission of Wisconsin in November 2008 and they approved our application in March 2009. This project is being considered as a joint effort with Dominion Energy with a 2011 in-service date.

Two new limitations appeared in the 2011 analysis, the East Krok 138/69-kV transformer and the Morgan – Falls 138-kV circuit. The East Krok 138/69-kV transformer overloaded in the 2011 summer peak models for the outage of the Canal – East Krok 138-kV line. Investigations into potential solutions for the transformer overload resulted in higher ratings for the most limiting facility. Thus, the transformer's emergency rating was increased and is no longer an issue. The Morgan – Falls 138-kV circuit overloaded in the lighter load off-peak models for the outages of the Morgan – Plains 345-kV or the Plains – Dead River 345-kV lines. Dispatching generation at West Marinette or in the U.P. will alleviate this circuit overload.

An outage of the Morgan – Highway 22 345-kV circuit will cause the White Clay 138-kV 1-2 bus tie to approach its summer emergency rating. Dispatching generation at West Marinette will reduce the loading on this bus tie.



### **Zone 4 – 2015 study results**

Refer to [Table ZS-2](#) and [Figure ZS-14](#)

#### *Summary of key findings*

- ❑ Zone 4 is an active study area for potential wind generation additions, and
- ❑ Low voltages and heavily loaded 138/69-kV transformers exist in the northern portion of Door County.

Similar to previous Assessments, the potential for low voltages under normal and single contingency conditions and the potential for overloads under single contingency conditions in northern Door County necessitates a combination of reinforcement projects be implemented. This area is unique because of the local area's peak load usually does not occur during ATC's typical system peak. To address the immediate needs of this area, two additional 1.2 MVAR distribution capacitor banks were installed at the Sister Bay Substation in 2008. The addition of these capacitor banks on the distribution system bolsters the voltages in the area under normal and single-contingency conditions until the longer term reinforcements noted below are in place.

The proposed long-term solutions for northern Door County include implementing reinforcements in two phases. The in-service dates for both phases were able to be deferred to their current in-service dates as a result of installing the distribution capacitor banks at Sister Bay. The two phases consist of:

- ❑ Rebuild the existing Canal – Dunn Road 69-kV line as a new Canal – Dunn Road 138/69-kV double-circuit line and install a new 138/69-kV transformer at the Dunn Road Substation by June 2012, and
- ❑ Constructing a second Dunn Road – Egg Harbor 69-kV line by June 2018.

The proposed Canal – Dunn Road 138/69-kV double-circuit line and Dunn Road transformer will not only address the low voltages in the area under normal and single-contingency conditions, but also addresses the overloads of the 138/69-kV transformers at Canal and various 69-kV lines in the area under single-contingency conditions. The installation of the 138/69-kV transformer at the Dunn Road Substation introduces a third such transformer to this area and will provide geographic diversity from the existing transformation at the Canal Substation. ATC has submitted an application for a CPCN to construct the first phase and the Wisconsin Public Service Commission completed hearings in the spring of 2010.

The second 69-kV line between Dunn Road and Egg Harbor Substations will provide a second source to the area and facilitate maintenance outages of the existing Dunn Road – Egg Harbor 69-kV line. The project will provide more capacity and improve voltages to northern Door County. The Dunn Road – Egg Harbor 69-kV line is a provisional project



# 10-Year Assessment

An annual report summarizing proposed additions and expansions to the transmission system to ensure electric system reliability.

# 2010

September 2010 10-Year Assessment  
[www.atc10yearplan.com](http://www.atc10yearplan.com)

pending the Best Value Planning process to determine how best to support maintenance outages, voltage and radial load served by the Egg Harbor and Sister Bay Substations.

To improve reliability, ensure safety and compliance with current code requirements, a maintenance-driven rebuild of the Dyckesville – Sawyer 69-kV circuit is proposed for 2015. ATC is currently performing a detailed study of structure integrity and conductor-to-ground clearances of this 69-kV circuit.

The East Krok 138/69-kV transformer and the Sunset Point – Pearl Avenue 69-kV line continue to overload in the 2015 summer peak models. See [Zone 4 – 2011 study results](#) section for additional details and proposed mitigations.

As with the 2011 lighter load off peak models, the Morgan – Falls 138-kV circuit overloaded in the 2015 off peak models for the outages of the Morgan – Plains 345-kV or the Plains – Dead River 345-kV lines. Dispatching generation at West Marinette or in the U.P. will alleviate this circuit overload.

An outage of the Morgan – Highway 22 345-kV circuit will result in the impending overload of the White Clay 138-kV 1-2 bus tie and Highway V – Preble 138-kV circuit. As with the 2011 model, dispatching generation at West Marinette or in the U.P. will reduce the loading on these facilities.

An outage of the East Krok 138/69-kV transformer will cause the Highway V – Ontario 138-kV line to approach its summer emergency rating. The ratings of this circuit were reduced in September 2009 as a result of a Line Rating Study conducted by ATC. The result of this study was to develop a small Asset Renewal project to increase the conductor clearances to restore circuit ratings to an acceptable level. To see the impact of this line de-rate, the project was not included in the base case models analyzed for this assessment, hence, the reason the impending overload is experienced in the 2015 summer peak model analysis. The current in-service date for this conductor clearance project is May 2010. Once complete, the limitation will be addressed.

Also within the 2012 – 2015 timeframe, Zone 4 is an active zone for asset renewal and wind generation interconnection type of projects. Please refer to the [Asset Renewal and Generation Interconnection](#) sections of the Assessment for additional details.



### **Zone 4 – 2020 study results**

Refer to [Table ZS-3](#) and [Figure ZS-15](#)

#### *Summary of key findings*

- Zone 4 is an active study area for potential wind generation additions,
- The updated load forecasts have resulted in the deferral or cancellation of several projects identified in prior 10-Year Assessments,
- Additional reinforcements may be needed in the Manitowoc and eastern Calumet County areas, and
- Additional reinforcements could be required in Northern Door County to facilitate maintenance outages and improve system intact as well as voltages under contingency conditions.

A project for replacing the two existing Glenview 138/69-kV transformers in past Assessments has been delayed from 2016 and is now scheduled for 2020. It would address the potential overload of the transformers under single contingency conditions. The transformer overloads are primarily due to the potential for higher load demand of a local industrial customer. This project may be able to be deferred several additional years by transferring load from the Glenview 69-kV bus to the 138-kV buses, depending upon the customer's load cycle.

The Highway V – Ontario, East Krok – Canal and the Edgewater – Sauk Trail 138-kV circuits all overload in the 2020 summer peak model. The ratings for all three 138-kV circuits were reduced in 2009 as a result of an ATC Line Rating Study. In all three cases ATC developed asset renewal projects to restore the circuit ratings. To see the impact of the line de-rates, ATC chose to leave these projects out of the base case models analyzed for this Assessment. Hence, these lines are showing up as limitations in the 2020 analysis. The current in-service date for all three projects is spring 2010. Once complete, all limitations will be addressed.

The East Krok 138/69-kV transformer and the Sunset Point – Pearl Avenue 69-kV line overloads in the 2020 summer peak models. See [Zone 4 – 2011 study results](#) section for additional details and proposed solutions.

An event-based outage of the North Appleton 345/138-kV transformer #1 (transformer fault opens all breakers connected to 345 kV bus section) will result in the impending overload of the East Krok – Kewaunee 138-kV circuit. Another impending overload is the Manrap – Custer 69-kV circuit for the outage of the Dewey – Lakefront 69-kV line. Further study of these impending overloads will be needed to determine what mitigation measures are available or what potential reinforcements may be needed.



An additional impending overload is Dyckesville – Rosiere 69-kV line for the outage of the East Krok 138/69-kV transformer. This impending overload will be addressed with an asset renewal project to rebuild the Dyckesville – Sawyer 69 kV circuit as discussed in the Zone 4 – 2015 study results section.

Due to updated load forecast information, several projects have been cancelled from the network list. Those projects are:

- Installing 2-28.8 MVAR capacitor banks at Butternut,
- Uprate of the Melissa – Tayco 138-kV circuit, and
- Rebuild/conversion of the Bayport – Suamico – Sobieski – Pioneer 69-kV circuit to 138-kV. The network need for this project is now outside the 10-year timeframe, but please note that this project is still listed in our Asset Renewal section with a 2018 in-service date.

#### *Point Beach generation upgrades*

NextEra has submitted requests to the MISO to increase the output of both of their generation units at the Point Beach Nuclear Plant (MISO queue positions G833, G834, J022 & J023). ATC completed the reliability assessment of the proposed changes in October 2009. This assessment is performed to ensure that the generators can be operated without stability limitations and the output of the generators can be reliably delivered to the MISO market reliably. This assessment showed that the additional output from these generating units will result in overloads and system instability if the transmission system in this area is not reinforced.

The proposed reinforcements identified by the reliability assessment include the following transmission projects:

- Construct a new 345/138-kV substation (tentatively named North) near the northern intersection of the Point Beach – Sheboygan Energy Center 345-kV circuit and the Forest Junction – Howards Grove 138-kV circuit,
- Construct a new 345/138-kV substation (tentatively named East) near the intersection of the Edgewater – South Fond du Lac 345-kV circuit and the Howards Grove – Holland 138-kV circuit,
- Convert the existing double circuit line (345-kV and 138-kV) between Forest Junction and the new North Substation and between the new North and East substations to double circuit 345-kV lines, and
- To keep the existing Plymouth and Howards Grove substations networked, a new 138-kV line is proposed between the new “East” and Erdman Substations, including looping into the Plymouth and Howards Grove Substations.

The projects listed above are not included in the 10-Year Assessment Project Tables since the interconnection agreement for the proposed generator changes had not been executed at the time this Assessment was being prepared. This discussion is provided to identify





# 10-Year Assessment

An annual report summarizing proposed additions and expansions to the transmission system to ensure electric system reliability.

2010

**September 2010 10-Year Assessment**  
**[www.atc10yearplan.com](http://www.atc10yearplan.com)**

these potentially significant changes to the system, which will still require regulatory approval by the Public Service Commission of Wisconsin.

The scheduled in-service dates for the generator changes are spring 2011 for unit 2 and fall 2011 for unit 1 with a projected in-service date for the new 345-kV facilities described above of June 2018. Based on the in-service date difference between the proposed generator changes and the proposed 345-kV transmission line and substations, additional studies were performed to determine if any feasible projects exist for delivery of all or a portion of the generator capacity prior to the in-service date of the 345-kV projects. The interim generator interconnection studies identified the following projects that will allow the generator to operate during this interim period under certain operating limitations and restrictions. Full generator operation, without restrictions, will not be allowed until all required 345-kV facilities are placed in service:

- Replacement of 345-kV terminal equipment at the North Appleton Substation,
- Replacement of system protection equipment on various 345-kV transmission lines at the Point Beach Substation,
- Improvements to the line conductor rating for two 345-kV transmission circuits, and
- Reconfiguration of the Kewaunee 345/138-kV Substation.



### **Zone 4 – 2025 study results**

Refer to [Table ZS-4](#) and [Figure ZS-17](#)

#### *Summary of key findings*

- Zone 4 is an active study area for potential wind generation additions,
- Additional reinforcements may be needed in the Kewaunee, Manitowoc and eastern Calumet County areas due to potential increases in generation, and
- The updated load forecasts have resulted in the deferral or absence of system performance issues identified in prior 10-Year Assessments.

A provisional project for replacing the two existing Sunset Point 138/69-kV transformers has been delayed from 2018 and is now scheduled for 2024. It would address the potential overload of one of the transformers for an outage of the other. The prior in-service date was driven by potential economic benefits to replacing the transformers, but updated economic benefits screening has shown that the project cost is now likely to exceed the projects economic benefits.

A provisional project for a new 138-kV line could help address potential heavy flows on the Shoto – Mirro – Northeast – Revere 69-kV line or the Shoto 138/69-kV transformer under single- contingency conditions during non-peak periods with certain generation patterns. The project includes constructing a new Shoto – Custer 138-kV line and installing a new 138/69-kV transformer at Custer Substation. This project has been deferred from 2020 to 2022 based upon updated load and generation assumptions utilized in the studies. In addition, the in-service date may need to be adjusted if a more detailed study is completed (such as economic benefit analysis).

The Highway V – Ontario 138-kV circuit, the East Krok – Canal 138-kV circuit and the Edgewater – 20<sup>th</sup> Street 138-kV circuit all overload in the 2025 summer peak model. Please refer to [Zone 4 – 2011 study results](#) and/or [Zone 4 – 2015 study results](#) for details regarding the solutions to these system limitations.

For the overloads or impending overloads on the East Krok and Sunset Point 138/69-kV transformers, Sunset Point – Pearl Avenue, Dyckesville – Rosiere and Manrap – Custer 69-kV circuits in the 2025 summer peak model, please refer to [Zone 4 – 2011 study results](#) and/or [Zone 4 – 2015 study results](#) sections for details regarding the proposed solutions to these system limitations.

Both Edgewater 138/69-kV transformers are overloading for system intact conditions in the 2025 summer peak model and the Edgewater 138/69-kV #1 has an impending overload for the outage of the Edgewater 138/69-kV #2. These loading issues will be addressed with



# 10-Year Assessment

An annual report summarizing proposed additions and expansions to the transmission system to ensure electric system reliability.

# 2010

September 2010 10-Year Assessment  
[www.atc10yearplan.com](http://www.atc10yearplan.com)

the Asset Renewal driven project to replace both Edgewater transformers in 2012. The replacement of these transformers is driven by their age and condition.

An outage of the Edgewater 345/138-kV transformer #2 will result in the impending overload of the Edgewater 345/138-kV transformer #1. Further study of this impending overload will be needed to determine what mitigation measures might be available or what potential reinforcements may be needed.

An event based outage of the Fitzgerald 345/138-kV transformer will result in the impending overload of the Neevin – Woodenshoe 138-kV circuit. Further study of this impending overload will be needed to determine what mitigation measures might be available or what potential reinforcements may be needed.

Prior assessments have shown the need for potential transmission reinforcements in the Sheboygan, Kewaunee, and Green Bay areas. Although system needs in the 2025 timeframe have diminished with the updated load forecasts used in the 2010 10-Year Assessment, it is desirable to keep the discussion below in mind in case the system needs re-emerge in the next Assessment. The reinforcements listed below are based upon preliminary analysis to address system issues under single-contingency conditions. Further adjustments will be made to reflect system needs as well as in-service dates in future 10-Year Assessments.

Potential future reinforcements are:

- Upgrading the Edgewater – Washington Ave. 69-kV line may be needed in the 2025 plus timeframe to address line overloads under single-contingency conditions,
- Additional transmission reinforcements such as adding a second 138/69-kV transformer at the East Krok Substation may be needed in the 2024 timeframe to boost voltages along the East Krok – Beardsley Street – Barnett 69-kV line under single-contingency conditions, and
- Depending on the load forecasted in downtown Green Bay, additional transmission reinforcements such as rebuilding the older sections of the existing Oak Street – Ashland 69-kV line may be needed in the 2024 timeframe to address line overloads under single-contingency conditions.

With the Kewaunee bus reconfiguration and the addition of a second 345/138-kV transformer project expected to be in-service by 2011, the next equipment limiting the generation at the Kewaunee Nuclear Power Plant under certain transmission outage conditions is the Kewaunee – East Krok 138-kV line. If additional generation from Kewaunee is desired during these rare events, transmission reinforcements may include upgrading the Kewaunee – East Krok 138-kV line.



# 10-Year Assessment

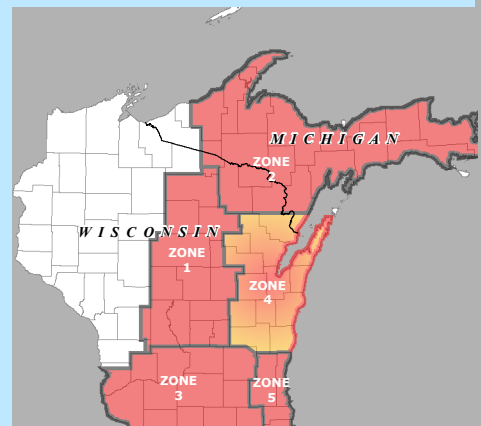
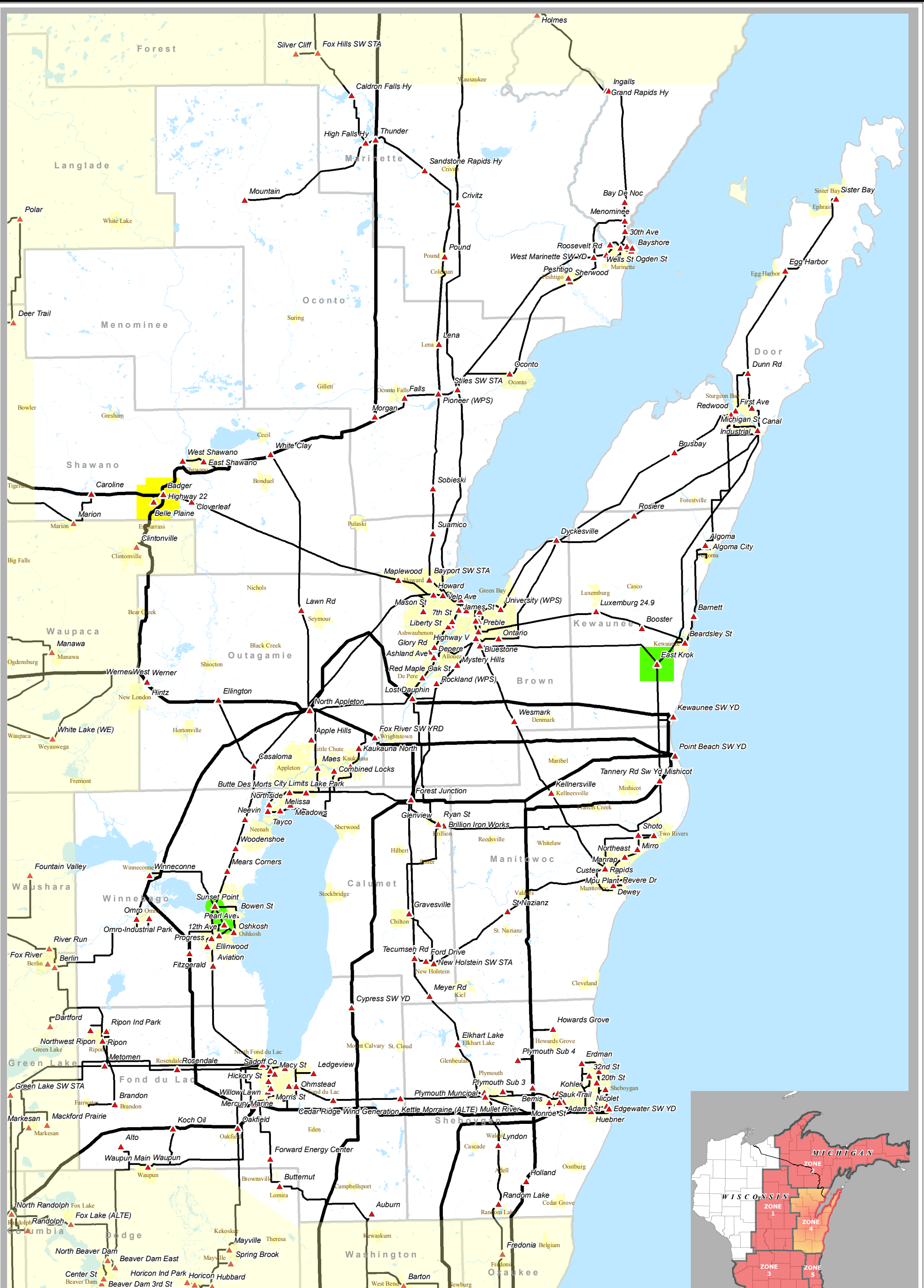
An annual report summarizing proposed additions and expansions to the transmission system to ensure electric system reliability.

2010

**September 2010 10-Year Assessment**  
**[www.atc10yearplan.com](http://www.atc10yearplan.com)**

## *Assessment of Steady State Compliance with NERC Standards*

The mitigation plans comprised of planned, proposed and provisional projects identified for Zone 4 in this Assessment will allow the ATC system in Zone 4 to meet the steady state portions of NERC standards TPL-001 and TPL-002 in each of the five years 2011-2015, and for the 2016-2020 planning horizon.



**Performance Criteria Exceeded and Other Constraints (2010-2011)**  
**PLANNING ZONE 4**

Currently, ATC owns or operates transmission facilities in 50 Wisconsin counties and in 15 Michigan counties. Facilities include:

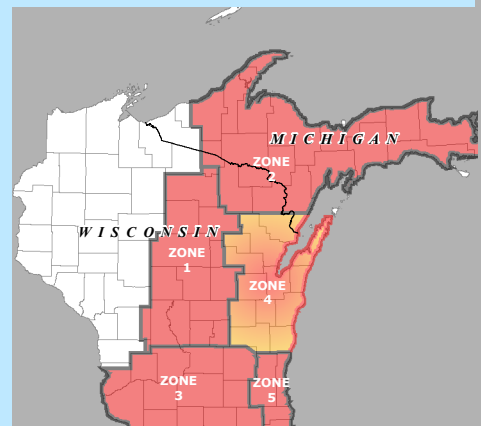
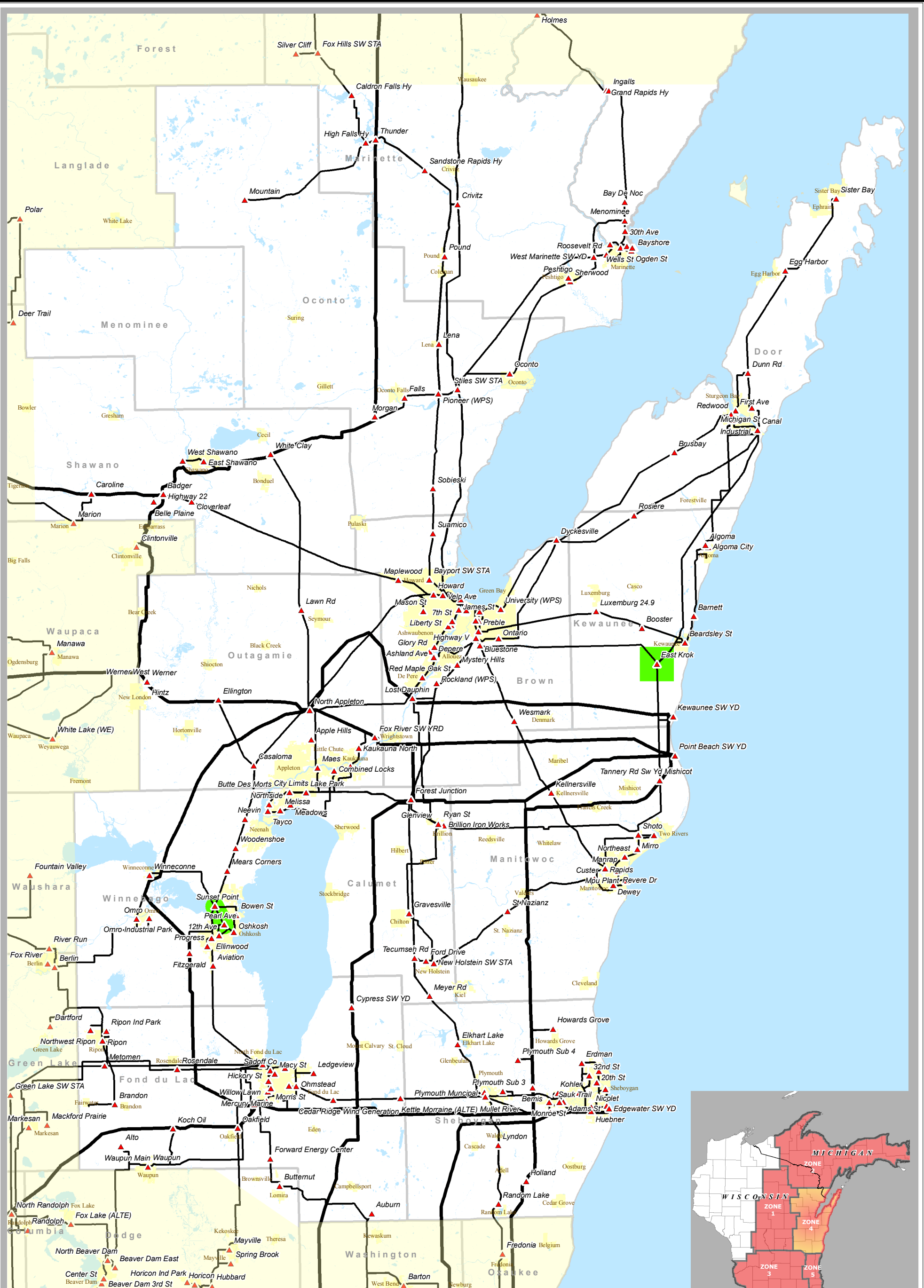
- \* Approximately 9425 miles of transmission lines
- \* 96 wholly owned substations
- \* 410 jointly owned substations
- \* ATC offices in Madison, Cottage Grove, Pewaukee, De Pere, Wausau and Kingsford, MI

- High or Low Bus Voltage
- Overloaded Facility

- Existing Transmission Facilities**
- ATC Office Location
  - ▲ ATC Substation, Switchyard or Terminal
  - ⚡ Generation
  - ATC Transmission Line (width = voltage)

The information presented in this map document is advisory and is intended for reference purposes only. American Transmission Company owned and operated facility locations are approximate.

Figure ZS-14



**Performance Criteria Exceeded and Other Constraints (2011-2015)**  
**PLANNING ZONE 4**

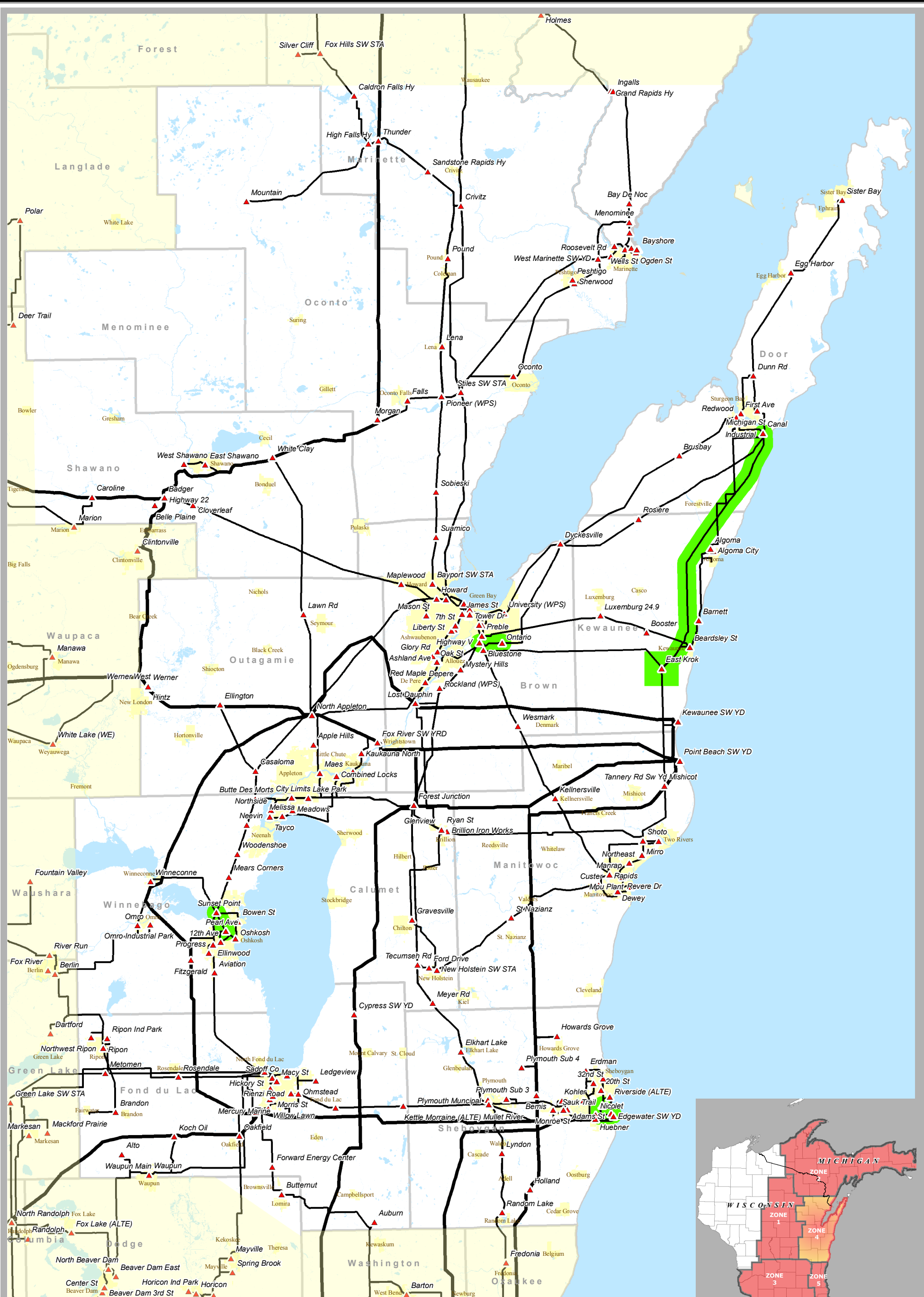
Currently, ATC owns or operates transmission facilities in 50 Wisconsin counties and in 15 Michigan counties. Facilities include:

- \* Approximately 9425 miles of transmission lines
- \* 96 wholly owned substations
- \* 410 jointly owned substations
- \* ATC offices in Madison, Cottage Grove, Pewaukee, De Pere, Wausau and Kingsford, MI

- High or Low Bus Voltage
- Overloaded Facility

- Existing Transmission Facilities**
- ATC Office Location
  - ▲ ATC Substation, Switchyard or Terminal
  - Generation
  - ATC Transmission Line (width = voltage)

The information presented in this map document is advisory and is intended for reference purposes only. American Transmission Company owned and operated facility locations are approximate.



**Performance Criteria Exceeded and Other Constraints (2015-2020)**  
**PLANNING ZONE 4**

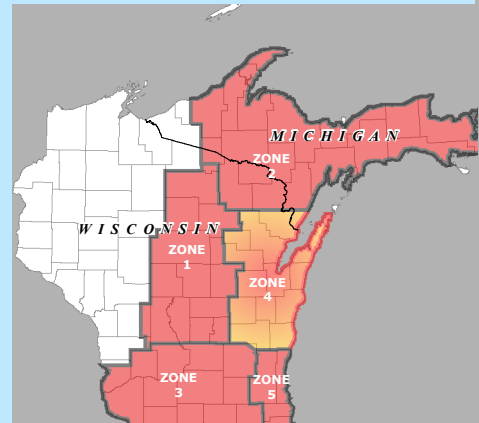
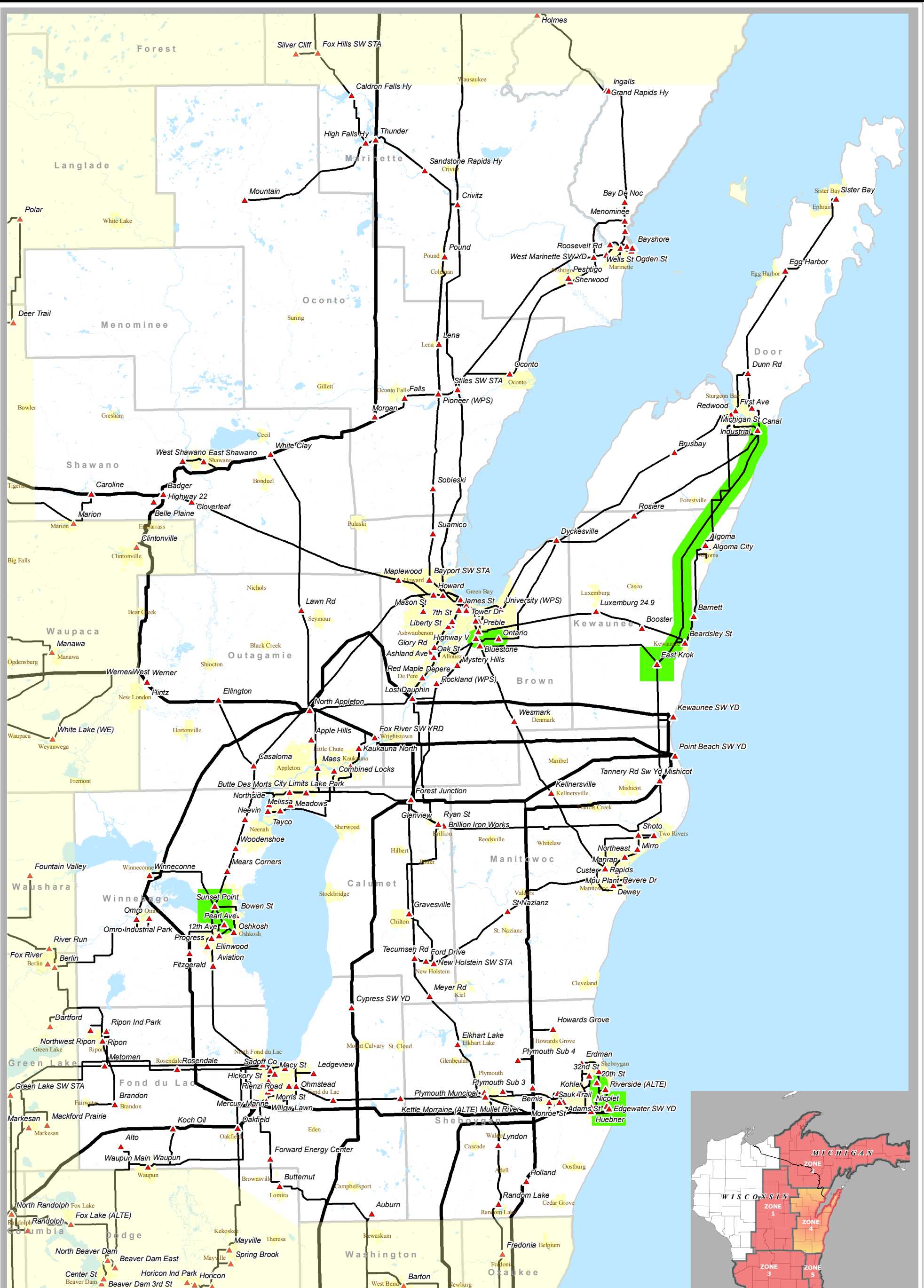
Currently, ATC owns or operates transmission facilities in 50 Wisconsin counties and in 15 Michigan counties. Facilities include:

- \* Approximately 9425 miles of transmission lines
- \* 96 wholly owned substations
- \* 410 jointly owned substations
- \* ATC offices in Madison, Cottage Grove, Pewaukee, De Pere, Wausau and Kingsford, MI

- High or Low Bus Voltage
- Overloaded Facility

- Existing Transmission Facilities**
- ATC Office Location
  - ▲ ATC Substation, Switchyard or Terminal
  - ⚡ Generation
  - ATC Transmission Line (width = voltage)

The information presented in this map document is advisory and is intended for reference purposes only. American Transmission Company owned and operated facility locations are approximate.



**Performance Criteria Exceeded and Other Constraints (2020-2025)**  
**PLANNING ZONE 4**

Currently, ATC owns or operates transmission facilities in 50 Wisconsin counties and in 15 Michigan counties. Facilities include:

- \* Approximately 9425 miles of transmission lines
- \* 96 wholly owned substations
- \* 410 jointly owned substations
- \* ATC offices in Madison, Cottage Grove, Pewaukee, De Pere, Wausau and Kingsford, MI

- High or Low Bus Voltage
- Overloaded Facility

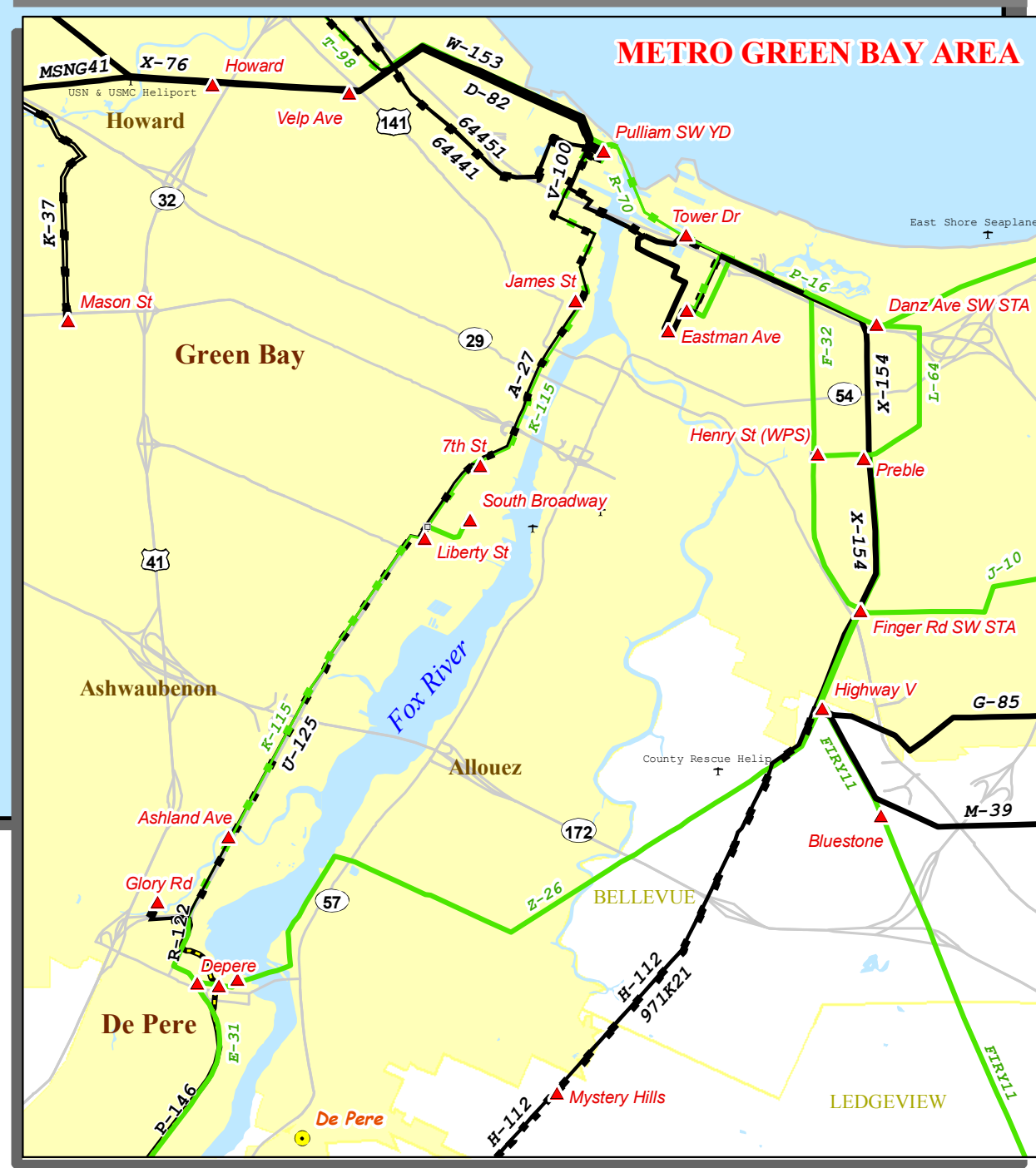
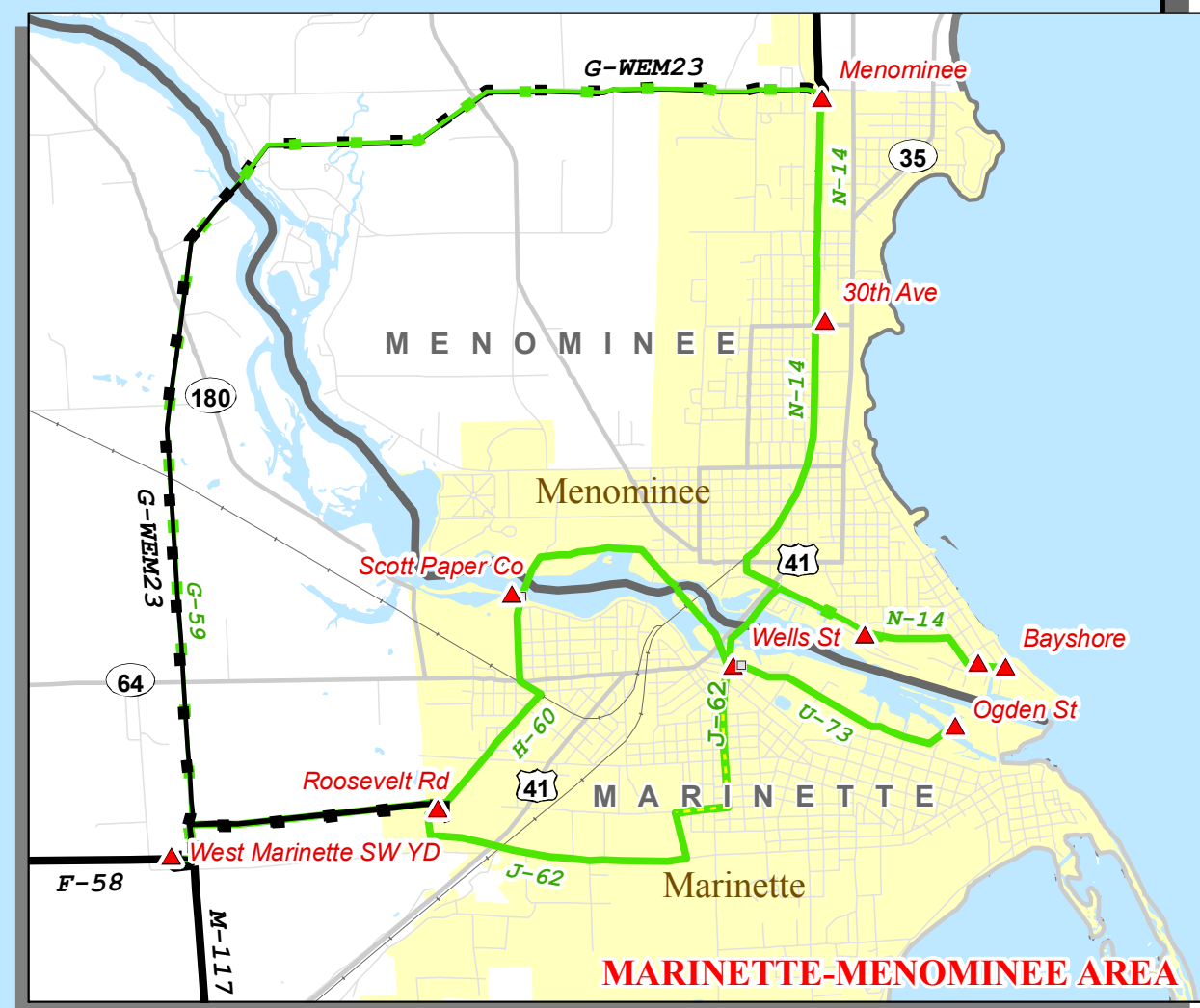
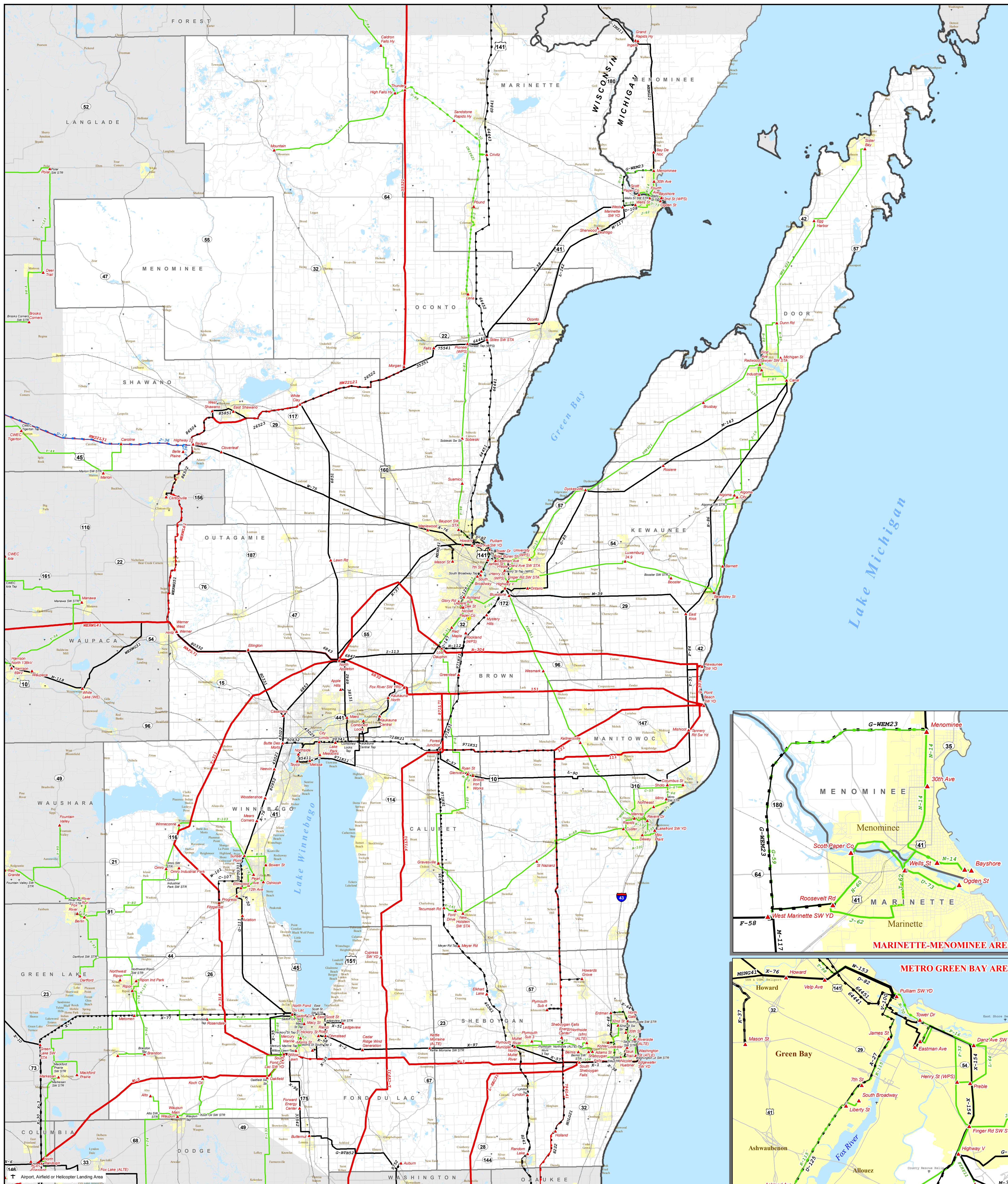
- Existing Transmission Facilities**
- ATC Office Location
  - ▲ ATC Substation, Switchyard or Terminal
  - ⚡ Generation
  - ATC Transmission Line (width = voltage)

The information presented in this map document is advisory and is intended for reference purposes only. American Transmission Company owned and operated facility locations are approximate.





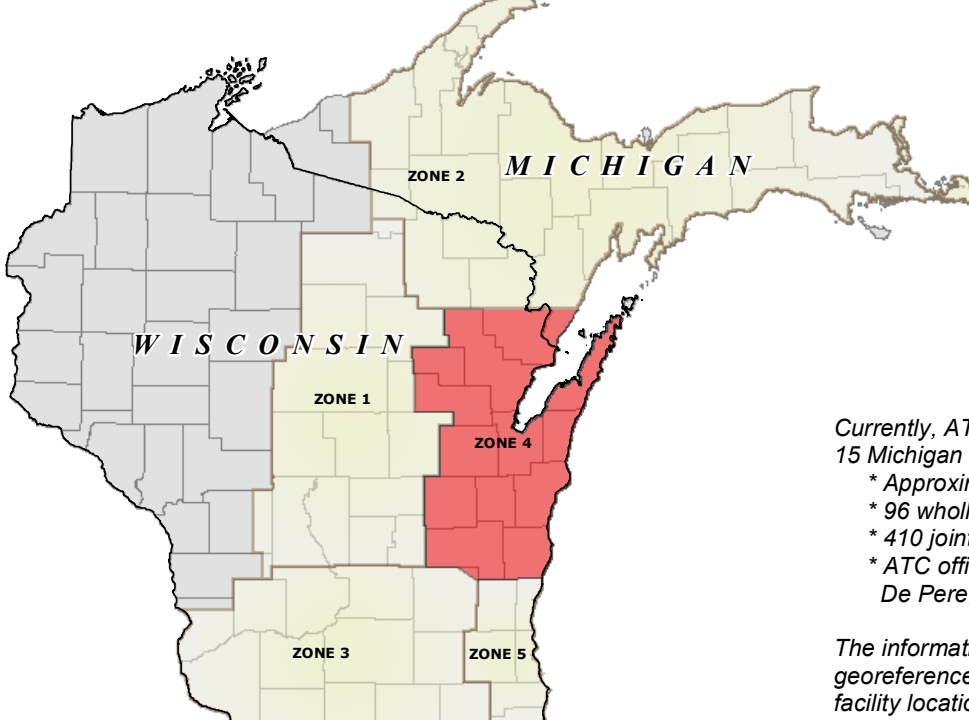
# PLANNING ZONE 4



### Electric Transmission and Related Facilities

- |                                |   |
|--------------------------------|---|
| <b>Transmission Facilities</b> | <b>Transmission Line Voltage and Type</b> |
| ▲ Substation or SW YD          | — < 50 kV                                 |
| □ Tap or Switching Structure   | — 69 kV                                   |
| ● ATC Office                   | — 69 kV Double Circuit                    |
| ■ Generation                   | — 69 kV Underground                       |
|                                | — 115 kV                                  |
|                                | — 115 kV Double Circuit                   |
|                                | — 138 kV                                  |
|                                | — 138 kV Double Circuit                   |
|                                | — 230 kV                                  |
|                                | — 230 kV Double Circuit                   |
|                                | — 345 kV                                  |
|                                | — 345 kV Double Circuit                   |


Mixed voltage double circuit lines drawn with each line color corresponding to the appropriate voltage.



Currently, ATC owns or operates transmission facilities in 50 Wisconsin counties and in 15 Michigan counties. Facilities include:

- Approximately 9350 miles of transmission lines
- 96 wholly owned substations
- 410 jointly owned substations
- ATC offices in Madison, Cottage Grove, Pewaukee, De Pere, Wausau and Kingsford, WI

The information presented in this map document represent the most current and accurate georeferenced compilation of ATC owned and operated transmission facilities available - some facility locations may be approximate. This map is advisory and intended for reference purposes only. Please direct any revisions or corrections to ATC Asset Applications and GIS Group.



Base Map Information: ATC, PSCW, MIDNR, WDNR

Table ZS-1  
2011 Limitations and Performance Criteria Exceeded

Planning Zone	Criteria Exceeded/Need	2011 Summer Peak Case		2011 90% Load Case		2011 70% Load Case		2011 Minimum Load Case		Facility Outage(s)	Project/Mitigation
		% of Facility Rating	% of Nominal Bus Voltage	% of Facility Rating	% of Nominal Bus Voltage	% of Facility Rating	% of Nominal Bus Voltage	% of Facility Rating	% of Nominal Bus Voltage		
1	Base case loading criteria exceeded	FALSE	--	FALSE	--	FALSE	--	FALSE	--	System Intact	
1	Base case voltage criteria exceeded	--	FALSE	--	FALSE	--	FALSE	--	TRUE	System Intact	
1	Dartford 69-kV bus	--	91.7%	--	--	--	--	--	--	Metomen – Ripon 69-kV line	Marginal voltage, no mitigation needed within this timeframe
1	Petenwell and Council Creek 138-kV buses	--	89.2% 89.2 – 89.8%	--	90.3 – 96.7% 90.1 – 91.2%	--	--	--	--	ACEC Badger West – Saratoga 138-kV line ACEC Badger West – Petenwell 138-kV line	Adjust Council Creek 138/69-kV transformer LTC
1	ACEC Badger West 138-kV bus	--	89.2%	--	90.3%	--	--	--	--	ACEC Badger West – Saratoga 138-kV line	Adjust Council Creek 138/69-kV transformer LTC
1	Necedah, ACEC Dellwood, Friendship, ACEC Friendship and Houghton Rock 69-kV buses	--	87.9 – 91.9% 87.9 – 91.9% 88.9 – 91.9% 90.9 – 91.4%	--	87.9 – 91.9% 88.7 – 91.5% 88.7 – 91.5% 90.0 – 91.4%	--	--	--	--	Petenwell 138/69-kV transformer Petenwell – Big Pond 69-kV line Necedah Tap – Big Pond 69-kV line Necedah Tap – Whistling Wings Tap 69-kV line	Mitigated by generation adjustments
1	Brooks Corner 69-kV bus	--	87.5%	--	88.2%	--	90.2%	--	91.5%	Whitcomb – Deer Trail 69-kV line <sup>4</sup>	Adjust Brooks Corners 69/34.5-kV transformer LTC
1	Arpin 345-kV bus	--	--	--	--	--	--	--	105.4% 110.0%	System Intact Arpin – Rocky Run 345-kV line <sup>1</sup>	Switch Port Edwards 69-kV and McMillan 115-kV capacitors offline
1	Harrison 69-kV bus	--	--	--	--	--	--	--	106.4%	System Intact	Switch Harrison 69-kV capacitor offline
1	Caroline 115-kV bus	--	--	--	--	--	--	--	106.3%	System Intact	Switch area capacitor banks offline and adjust area transformer LTCs
1	Whitcomb 115-kV bus	--	--	--	--	--	--	--	106.0%	System Intact	Switch Birnamwood 69-kV capacitor bank offline and/or corrected Whitcomb transformer modeling
1	Petenwell 138/69-kV transformer	99.0% 95.6%	--	--	--	--	--	--	--	McKenna – Houghton Rock 69-kV line Castle Rock – Quincy ACEC 69-kV line	Mitigated by generation adjustments
1	Vulcan – Port Edwards 138-kV line #1 Vulcan – Port Edwards 138-kV line #2	123.0% 122.8%	--	123.0% 122.8%	--	123.0% 122.8%	--	123.0% 122.8%	--	Port Edwards – Vulcan Chemical 138-kV #2 line Port Edwards – Vulcan Chemical 138-kV #1 line	Change tap on free standing CT's at Port Edwards
2	Base case loading criteria exceeded	FALSE	--	FALSE	--	FALSE	--	FALSE	--	System Intact	
2	Base case voltage criteria exceeded	--	TRUE	--	TRUE	--	TRUE	--	TRUE	System Intact	
2	M38 – Atlantic 69-kV line	116.8 – 121.6%	--	105.0% 105.0% 110.9%	--	--	--	--	--	M38 – Atlantic 138-kV line Atlantic 138/69-kV transformer M38 – Atlantic 138-kV line <sup>5</sup>	Mitigated by generation adjustments or uprate line
2	Nordic – Mountain 69-kV line	--	--	--	--	96.8% 98.8%	--	--	--	Plains – Arnold 138-kV line Chandler 138/69-kV transformer	Targeted for mitigation by Escanaba area reinforcements

Table ZS-1  
2011 Limitations and Performance Criteria Exceeded

Planning Zone	Criteria Exceeded/Need	2011 Summer Peak Case		2011 90% Load Case		2011 70% Load Case		2011 Minimum Load Case		Facility Outage(s)	Project/Mitigation
		% of Facility Rating	% of Nominal Bus Voltage	% of Facility Rating	% of Nominal Bus Voltage	% of Facility Rating	% of Nominal Bus Voltage	% of Facility Rating	% of Nominal Bus Voltage		
2	Plains – Arnold 138-kV line	--	--	--	--	95.2%	--	--	--	Dead River 345/138-kV transformers <sup>2</sup>	Targeted for mitigation by Escanaba area reinforcements
2	Straits – McGulpin 138-kV line 9903	97.6%	--	97.6%	--	--	--	--	--	Straits – McGulpin 138-kV line 9901	Targeted for mitigation by Eastern U.P. area reinforcements
2	Pine River – Straits 69-kV line Pine River – Evergreen 69-kV line Evergreen – Straits 69-kV line	--	--	102.4 – 108.8% 102.1 – 108.4% 107.1 – 113.8% 106.7 – 111.9% 105.7 – 111.0%	--	--	--	--	--	Straits – Hiawatha 138-kV line 9902 Straits 138/69-kV transformer Straits – Brevort 138-kV line Brevort – Lakehead 138-kV line Hiawatha – Lakehead 138-kV line	Targeted for mitigation by Eastern U.P. area reinforcements
2	Engadine, Newberry, Newberry Hospital, Roberts, LouPac, Newberry Village, Hulbert and Eckerman 69-kV buses	--	82.9 – 90.7%	--	--	--	--	--	--	Hiawatha – Engadine 69-kV line Engadine – Newberry 69-kV line	Mitigated by generation adjustments
2	Engadine, Newberry, LouPac, Newberry Hospital, Newberry Village, Roberts 69-kV buses	--	--	--	89.4 – 89.9%	--	--	--	--	Hiawatha – Engadine 69-kV line	Mitigated by generation adjustments
2	Engadine, Newberry, Newberry Hospital, Roberts, LouPac, Newberry Village 69-kV buses	--	--	--	89.1 – 89.6%	--	--	--	--	Hiawatha – Engadine 69-kV line <sup>6</sup>	Mitigated by generation adjustments
2	Brevort, Hiawatha and Lakehead 138-kV buses	--	--	--	91.2 – 91.4%	--	--	--	--	Brevort – Straits 138-kV line	Targeted for mitigation by Eastern U.P. area reinforcements
2	Brevort and Lakehead 138-kV buses	--	--	--	91.6 – 91.7%	--	--	--	--	Brevort – Lakehead 138-kV line	Targeted for mitigation by Eastern U.P. area reinforcements
2	Hiawatha 138-kV bus	--	--	--	91.4%	--	--	--	--	Hiawatha – Lakehead 138-kV line	Targeted for mitigation by Eastern U.P. area reinforcements
2	North Bluff, Bay View, Mead, Gladstone, Masonville and Lakehead 69-kV buses	--	90.8 – 91.6%	--	--	--	--	--	--	Chandler 138/69-kV transformer	Mitigated by generation adjustments
2	Chandler, Delta, Escanaba, Masonville, Mead, Gladstone, West, Lakehead, North Bluff, Bay View, Cornell, Harris 69-kV buses	--	--	--	--	--	88.4 – 91.1%	--	--	Chandler 138/69-kV transformer	Mitigated by generation adjustments
2	Ontonagon, Stone Container and Winona 138-kV buses	--	91.3 – 91.7%	--	--	--	91.5 – 91.9%	--	--	M38 – Winona 138-kV line	Mitigated by generation adjustments
2	Straits, St. Ignace, Indian Lake, Evergreen, Valley, Glen Jenks, Manistique, Engadine, Hiawatha, Gould City, Curtis, Rexton, and Blaney Park 69-kV buses and Straits 138-kV bus	--	104.1 – 105.7%	--	--	--	104.2 – 108.0%	--	104.6 – 106.2%	System Intact	Adjust transformer tap settings at Hiawatha, Indian Lake, Straits
2	Hiawatha and Lakehead 138-kV buses	--	--	--	94.2 – 95.2%	--	--	--	105.9 – 106.0%	System Intact	Mitigated by generation adjustments
2	Alger Delta Hiawatha, Sault, Eckerman, Goetzville, Pickford, Rudyard, Newberry Hospital, Newberry Village, Three Mile, Magazine, Kinchloe, Trout Lake, Munising, Alger, Hulbert, Brimley, Dafter, Detour, Engadine, Newberry, Raco, LouPac, Roberts, ESE Hydro, Nine Mile, Pine River, Rockview, Pine Grove, Tone, Talentino 69-kV buses and Brevort 138-kV bus	--	--	--	--	--	--	--	105.0 – 106.5%	System Intact	Mitigated by generation adjustments
2	Lakota Road 69-kV bus	--	--	--	--	--	--	--	119.1%	Lakota Road – Conover 69-kV line	Resolved by transformer model adjustments
2	Lakota Road 115-kV bus	--	--	--	--	--	--	--	110.4%	Eagle River – Cranberry 115-kV line	Mitigated by generation adjustments
2	Atlantic 138-kV bus	--	--	--	--	--	--	--	113.0%	Atlantic – M38 138-kV line	Mitigated by generation adjustments
3	Base Case Loading Criteria Exceeded	FALSE	--	FALSE	--	FALSE	--	FALSE	--	System Intact	
3	Base Case Voltage Criteria Exceeded	--	FALSE	--	FALSE	--	FALSE	--	FALSE	System Intact	

Table ZS-1  
2011 Limitations and Performance Criteria Exceeded

Planning Zone	Criteria Exceeded/Need	2011 Summer Peak Case		2011 90% Load Case		2011 70% Load Case		2011 Minimum Load Case		Facility Outage(s)	Project/Mitigation
		% of Facility Rating	% of Nominal Bus Voltage	% of Facility Rating	% of Nominal Bus Voltage	% of Facility Rating	% of Nominal Bus Voltage	% of Facility Rating	% of Nominal Bus Voltage		
3	Concord 138-kV bus	--	95.5%	--	--	--	--	--	--	System Intact	Mitigated by generation adjustments
3	Concord, Butler Ridge, and Rubicon 138-kV buses	--	--	--	95.2 – 95.9%	--	--	--	--	System Intact	Mitigated by generation adjustments
3	Butler Ridge and Rubicon 138-kV buses	--	90.9 – 91.4%	--	--	--	--	--	--	Hartford – St. Lawrence 138-kV line	Mitigated by generation adjustments
3	Crawfish River 138-kV bus	--	--	--	91.1%	--	--	--	--	Jefferson – Crawfish River 138-kV line	Mitigated by generation adjustments
3	Crawfish River and Concord 138-kV buses	--	90.5 – 91.7%	--	--	--	--	--	--	Jefferson – Crawfish River 138-kV line	Mitigated by generation adjustments
3	Paddock – Townline 138kV line	--	--	--	--	99.0% 97.1%	--	--	--	NW Beloit – Paddock 138-kV line Blackhawk – NW Beloit 138kV	Mitigated by generation adjustments
3	Hubbard and Hustisford 138-kV buses	--	96% 86.5% 87.1% 87.1% 90.7 – 90.9%	--	95.9% 87.2% 87.7% 87.7% --	--	-- 87.2% 87.3% --	--	--	System Intact Rubicon – Hustisford 138-kV line Hustisford – Hubbard 138-kV line Rubicon – Hustisford – Hubbard 138-kV line Hartford – St. Lawrence 138-kV line	Adjust Hubbard 138/69-kV transformer LTC
3	Fox Lake, North Beaver Dam and Beaver Dam East 138-kV buses	--	89.2 – 89.3%	--	--	--	--	--	--	North Randolph – Fox Lake 138-kV line	Adjust North Beaver Dam 138/69-kV transformer LTC
3	Fitchburg 138-kV bus	--	--	--	--	--	96.0%	--	--	System Intact	Femrite and Kegonsa 138-kV capacitor banks
3	Huiskamp 138-kV bus	--	--	--	88.6%	--	88.4%	--	--	Huiskamp – North Madison 138-kV line	Adjust Huiskamp 138/69-kV transformer LTC
3	Verona and Fitchburg 138-kV buses	--	--	--	--	--	91.8 – 91.9%	--	--	Columbia generator #1	Femrite and Kegonsa 138-kV capacitor banks
3	Nelson Dewey 161/138-kV transformer	--	--	--	--	95.6% 95.4%	--	--	--	CE Byron generator #1 CE Byron generator #2	Mitigated by generation adjustments
3	Nelson Dewey – Cassville 161-kV line	--	--	--	--	99.6% 95.8%	--	--	--	DPC Genoa generator #3 Columbia generator #2	DPC line limitation / further study needed
3	Fitchburg – Syene 69-kV line	104.9%	--	95.3%	--	--	--	--	--	Royster – AGA Tap 69-kV line	Short term Operating Guide / Nine Springs, Pflaum area project
3	Royster – AGA Gas Tap 69-kV line	103.0%	--	--	--	--	--	--	--	Fitchburg – Syene 69-kV line	Short term Operating Guide / Nine Springs, Pflaum area project
3	Verona 138-kV bus	--	95.7% 90.2%	--	-- 90.2%	--	--	--	114.8%	System Intact Verona – Oak Ridge 138-kV line	Adjust Verona 138/69-kV transformer LTC / Verona 69-kV capacitor bank project
3	Fitchburg, Cross County, Oak Ridge and Pleasant View 138-kV buses	--	95.3 – 95.9%	--	--	--	--	--	--	System Intact	Femrite and Kegonsa 138-kV capacitor banks
3	Verona, Oak Ridge, Pleasant View, Cross County, Pleasant View, and Fitchburg 138-kV buses	--	--	--	95.0 – 95.9%	--	--	--	--	System Intact	Femrite and Kegonsa 138-kV capacitor banks
3	REC Harmony, Milton Tap and Milton 69-kV buses	--	91.9 – 92.0%	--	--	--	--	--	--	McCue – Harmony 69-kV line	Lamar 69-kV capacitor bank project
4	Base case loading criteria exceeded	FALSE	--	FALSE	--	FALSE	--	FALSE	--	System Intact	
4	Base case voltage criteria exceeded	--	TRUE	--	FALSE	--	FALSE	--	TRUE	System Intact	
4	Badger & Belle Plaine 115-kV buses	--	105.0%	--	--	--	--	--	106.4%	System Intact	Switch Badger 138-kV capacitor banks offline
4	East Krok 138/69-kV transformer	103.2%	--	103.1%	--	98.1%	--	--	--	Canal – East Krok 138-kV line	No project needed Investigation into limiting facility resulted in higher facility ratings
4	Sunset Point – Pearl Avenue 69-kV line	108.2% 107.8%	--	97.1% 97.0%	--	--	--	--	--	Ellinwood 138/69-kV transformer <sup>3</sup> Ellinwood – 12th Avenue 69-kV line	Rebuild line
4	Morgan – Falls 138-kV line	--	--	--	--	105.7%	--	--	--	Morgan – Plains 345-kV line	Mitigated by generation adjustments
4	White Clay 138-kV 1-2 bus tie	--	--	--	--	96.0%	--	--	--	Morgan – Highway 22 345-kV line	Further study needed
4	North Appleton, Apple Hills, Maes, Combined Locks tap & City Limits 138-kV buses	--	--	--	--	--	--	--	104.1 – 105.3%	System Intact	Switch off area capacitor banks

Table ZS-1  
2011 Limitations and Performance Criteria Exceeded

Planning Zone	Criteria Exceeded/Need	2011 Summer Peak Case		2011 90% Load Case		2011 70% Load Case		2011 Minimum Load Case		Facility Outage(s)	Project/Mitigation
		% of Facility Rating	% of Nominal Bus Voltage	% of Facility Rating	% of Nominal Bus Voltage	% of Facility Rating	% of Nominal Bus Voltage	% of Facility Rating	% of Nominal Bus Voltage		
4	Werner West, Werner & Hintz 138-kV buses	--	--	--	--	--	--	--	105.4 – 105.5%	System Intact	Switch off area capacitor banks
4	City Limits, Lake Park & Forest Junction 138-kV buses	--	--	--	--	--	--	--	104.1 – 105.1%	System Intact	Switch off area capacitor banks
4	Butte des Morts, Northside, Tayco, Melissa, Meadows Kaukauna Central tap & Forest Junction 138-kV buses	--	--	--	--	--	--	--	104.2 – 105.1%	System Intact	Switch off area capacitor banks
4	Kaukauna Central tap, Kaukauna Central, Kaukauna North & North Appleton 138-kV buses	--	--	--	--	--	--	--	104.9 – 105.3%	System Intact	Switch off area capacitor banks
4	Glenview 138-kV bus	--	--	--	--	--	--	--	105.1%	System Intact	Switch off area capacitor banks
5	Base Case Loading Criteria Exceeded	FALSE	--	FALSE	--	FALSE	--	FALSE	--	System Intact	
5	Base Case Voltage Criteria Exceeded	--	TRUE	--	TRUE	--	FALSE	--	TRUE	System Intact	
5	Bluemound 230-kV bus, Allerton, Bark River, Brookdale, Cooney, Cottonwood, Germantown, Hartford, Maple and Summit 138-kV buses	--	94.5 – 96.0%	--	--	--	--	--	--	System Intact	Mitigated by generation adjustments
5	Bluemound 230-kV bus, Bark River, Cooney, Cottonwood, Germantown, Hartford, Mukwonago, Maple and Summit 138-kV buses	--	--	--	94.5 – 95.9%	--	--	--	--	System Intact	Mitigated by generation adjustments
5	Montana, Barland, Valley, Racine, Dewey, Albers, Allerton, Branch, Center, Everett, Fiebrantz, Hayes, Harbor, Haymarket, Kansas, Kenosha, Lincoln, Nicholson, Norwich, Oak Creek, Parkhill, Pennsylvania, Racine, Ramsey, St. Rita, 28th St, and Somers 138-kV buses	--	--	--	--	--	--	--	105.0 – 105.8%	System Intact	Mitigated by generation adjustments
5	Germantown 138-kV bus	--	91.3%	--	--	--	--	--	--	Germantown – Maple 138-kV line	Mitigated by generation adjustments
5	Bark River and Germantown 138-kV buses	--	91.6 – 91.7%	--	--	--	--	--	--	Bark River – Sussex 138-kV line	Mitigated by generation adjustments
5	Bark River, Cottonwood and Germantown 138-kV buses	--	--	--	91.5 – 91.9%	--	--	--	--	Bark River – Sussex 138-kV line	Mitigated by generation adjustments
5	Hartford 138-kV bus	--	90.4%	--	91.9%	--	--	--	--	Hartford – St. Lawrence 138-kV line	Mitigated by generation adjustments
5	Maple, Germantown, Bark River, and Cottonwood 138-kV buses	--	85.8 – 91.6%	--	--	--	--	--	--	Maple – Saukville 138-kV line	Mitigated by generation adjustments
5	Maple and Germantown 138-kV buses	--	--	--	88.7 – 89.1%	--	--	--	--	Maple – Saukville 138-kV line	Mitigated by generation adjustments
5	Bain 345/138-kV transformer #5	159.5% 113.6%	--	159.2% --	--	146.9% --	--	146% --	--	Split Pleasant Prairie 345-kV bus 34 Split Pleasant Prairie 345-kV bus 23	Mitigated by generation adjustments
5	Oak Creek 345/230-kV transformer T895	104.7% 103.4%	--	104.7% --	--	-- --	--	-- --	--	Split Oak Creek 230-kV bus 78 Split Oak Creek 230-kV bus 67	Mitigated by generation adjustments
5	Arcadian4 – Waukesha1 138-kV line	107.1%	--	131.1%	--	115.0%	--	--	--	Arcadian6 – Waukesha3 138-kV line	Rebuild line
5	Arcadian6 – Waukesha3 138-kV line	110.8%	--	126.7% 111.3%	--	111.2% 99.8%	--	--	--	Arcadian4 – Waukesha1 138-kV line Split Waukesha 138-kV bus 12	Rebuild line
5	Arcadian 345/138-kV transformer #3	101.5%	--	109.9% 105.8%	--	100.3%	--	--	--	Arcadian 345/138-kV transformer #1 Split Arcadian 345-kV bus 12	Replace transformer
5	Arcadian 345/138-kV transformer #2	--	--	101.8% 97.5%	--	--	--	--	--	Arcadian 345/138-kV transformer #1 Split Arcadian 345-kV bus 12	Replace transformer
5	Albers – Kenosha 138-kV line	--	--	102.5%	--	116.0%	--	--	--	Albers – Bain 138-kV line	Mitigated by generation adjustments
5	Waukesha 138-kV bus 12	--	--	98.2%	--	--	--	--	--	Arcadian6 – Waukesha3 138-kV line	Mitigated by generation adjustments
5	Harbor – Kansas 138-kV line	--	--	102.1% 97.4% 97.3% -- --	--	108.7% 99.4% 106.3% 106.4% 105.4% 102.4%	--	--	--	Kansas – Norwich 138-kV line Harbor – Norwich 138-kV line Split Dewey 138-kV bus Dewey – Norwich 138-kV line Montana – Dewey 138-kV line Montana – Valley 138-kV line	Mitigated by generation adjustments
5	Granville – Rangeline 138-kV line	--	--	101.2%	--	--	--	--	--	Cornell – Granville 138-kV line	Mitigated by generation adjustments

Table ZS-1  
2011 Limitations and Performance Criteria Exceeded

Planning Zone	Criteria Exceeded/Need	2011 Summer Peak Case		2011 90% Load Case		2011 70% Load Case		2011 Minimum Load Case		Facility Outage(s)	Project/Mitigation
		% of Facility Rating	% of Nominal Bus Voltage	% of Facility Rating	% of Nominal Bus Voltage	% of Facility Rating	% of Nominal Bus Voltage	% of Facility Rating	% of Nominal Bus Voltage		
5	Oak Creek – Ramsey 138-kV line	--	--	102.1% 101.3% 100.5% 100.0% 97.4%	--	--	--	--	--	Valley generator #1 Edgewater generator #5 Oak Creek – Pennsylvania 138-kV line Edgewater generator #4 System Intact	Mitigated by generation adjustments
5	Edgewood – St. Martins 138-kV line	--	--	--	--	99.9%	--	--	--	Merrill Hills – Waukesha 138-kV line	Mitigated by generation adjustments

Table ZS-1\_2011 constraints

<b>Definition of Event Based Contingencies to be included in Appendix:</b>	
1	Arpin - Rocky Run 345-kV line + Port Edwards - Sand Lake 138-kV line + Port Edwards - Hollywood 138-kV line + Council Creek - Council Creek DPC 69-kV line
2	Dead River 345/138-kV xfmr #1 and Dead River 345/138-kV xfmr 1A
3	Ellinwood 138/69 kV xfmr #1 + Ellinwood - Twelfth Ave 69 kV circuit + Ellinwood - Fitzgerald 138 kV circuit + Ellinwood 138 kV bus tie 1-2
4	Whitcomb - CWEC Wittenberg Tap - Wittenberg Tap - Birnamwood Tap - Brooks Corner - Deer Trail 69-kV line
5	M38 – Atlantic 138-kV line + Atlantic 138/69-kV transformer
6	Hiawatha-Engadine 69-kV line + Hiawatha 138/69-kV transformer

Table ZS-2  
2015 Limitations and Performance Criteria Exceeded

Planning Zone	Criteria Exceeded/Need	2015 Summer Peak Case		2015 70% Load Case		2015 90% Load Case		2015 105% Load Case		2015 High Wind		Facility Outage(s)	Project/Mitigation
		% of Facility Rating	% of Nominal Bus Voltage	% of Facility Rating	% of Nominal Bus Voltage	% of Facility Rating	% of Nominal Bus Voltage	% of Facility Rating	% of Nominal Bus Voltage	% of Facility Rating	% of Nominal Bus Voltage		
1	Base case loading criteria exceeded	TRUE	--	FALSE	--	FALSE	--	TRUE	--	FALSE	--	System Intact	
1	Base case voltage criteria exceeded	--	FALSE	--	FALSE	--	TRUE	--	FALSE	--	FALSE	System Intact	
1	Silver Lake, ACEC Spring Lake, Redgranite, Fountain Valley and River Run 69-kV buses	--	89.5 – 91.6% 91.3 – 91.7% -- --	--	--	--	--	--	88.2 – 91.5% 90.0 – 91.7% 91.1 – 91.9% 91.2 – 91.4%	--	--	Wautoma – Silver Lake Tap 69-kV line Silver Lake – ACEC Spring Lake 69-kV line ACEC Spring Lake – Redgranite 69-kV line Metomen – Ripon 69-kV line	Adjust Sunset Point 138/69-kV transformer LTCs
1	Dartford, Ripon Industrial Park, Northwest Ripon and Ripon 69-kV buses	--	89.0 – 89.7% 90.3 – 91.4%	--	--	--	--	--	87.9 – 89.5% 89.4 – 91.0% 91.2% 91.4% 92.0%	--	--	Metomen – Ripon 69-kV line Ripon – Northwest Ripon Tap 69-kV line Wautoma – Silver Lake Tap 69-kV line Northwest Ripon Tap – Dartford Tap 69-kV line Silver Lake – ACEC Spring Lake 69-kV line	Ripon Capacitor Expansion Project
1	Winneconne, Omro and Omro Industrial Park 69-kV buses	--	91.1 – 91.6%	--	--	--	--	--	90.0% – 90.6%	--	--	Winneconne – Sunset Point 69-kV line	Marginal voltage, no mitigation needed within this timeframe
1	ACEC Brooks and Grand Marsh (PP&L) 69-kV buses	--	--	--	--	--	--	--	91.9% – 92.0% 92.0%	--	--	Necedah Tap – Big Pond 69-kV line Petewell – Big Pond 69-kV line	Marginal voltage, no mitigation needed within this timeframe
1	Petewell and Council Creek 138-kV buses	--	95.7% 88.2 – 89.4% 88.2 – 89.4% 88.3 – 89.5% 90.6 – 90.7%	--	91.6% 91.6% 91.7%	--	89.6 – 90.8% 89.5 – 90.8% 89.6 – 90.8%	--	95.8 – 95.9% 87.7 – 88.9% 87.7 – 88.9% 87.8 – 89.0% 90.4 – 90.6%	--	--	System Intact ACEC Badger West – Petewell 138-kV line Saratoga – Petewell 138-kV line <sup>1</sup> ACEC Badger West – Saratoga 138-kV line Arpin – Rocky Run 345-kV line <sup>2</sup>	Adjust Council Creek 138/69-kV transformer LTC
1	Necedah, Petewell, Big Pond, ACEC Dellwood, Friendship, Houghton Rock and McKenna 69-kV buses	--	84.9 – 91.1% 84.9 – 91.1% 85.2 – 91.3% 88.8 – 91.8%	--	90.8% – 91.6% 90.8% – 91.6% 90.7% – 91.6%	--	86.8% – 91.0% 86.8% – 91.0% 86.7% – 91.0% 89.9% – 91.7%	--	84.1 – 90.5% 84.0 – 90.5% 84.0 – 90.4% 88.2 – 91.2%	--	91.5% – 91.6% 91.5% – 91.6% 91.5% – 91.6%	Petewell 138/69-kV transformer Petewell – Big Pond 69-kV line Necedah Tap – Big Pond 69-kV line Necedah Tap – Whistling Wings Tap 69-kV line	McKenna Capacitor Expansion Project
1	Okee 69-kV bus	--	--	--	--	--	--	--	91.7%	--	--	Dane – Lodi Tap 69 kV line	Marginal voltage, no mitigation needed within this timeframe
1	ACEC Coloma 69-kV bus	--	--	--	--	--	--	--	91.6%	--	--	Chaffee Creek – Coloma Tap 69-kV line	Marginal voltage, no mitigation needed within this timeframe
1	Brooks Corner 69-kV bus	--	87.4%	--	89.5%	--	87.8%	--	87.5%	--	89.7%	Whitcomb – Deer Trail 69-kV line <sup>3</sup>	Adjust Brooks Corners 69/34.5-kV transformer LTC
1	Badger West 138-kV bus	--	88.3%	--	91.7%	--	89.6%	--	87.7%	--	--	ACEC Badger West – Saratoga 138-kV line	Adjust Council Creek 138/69-kV transformer LTC
1	Arrowhead 345-kV bus	--	--	--	--	--	105.0%	--	--	--	--	System Intact	Switch Arrowhead 230-kV capacitor bank offline
1	Petewell 138/69-kV transformer	103.3% 111.4% 108.7% 107.0% 105.9% 104.8 – 98.2%	--	--	--	100.9%	--	--	105.5% 116.7% 111.1% 107.5% 107.6% 108.0 – 102.6%	--	--	System Intact McKenna – Houghton Rock 69-kV line Castle Rock – Quincy ACEC 69-kV line McKenna – Quincy ACEC 69-kV line Castle Rock – McKenna 69-kV line Plus other less severe contingencies	Replace Petewell transformer
1	Castle Rock – ACEC Quincy 69-kV line	104.8% 104.7% 104.6%	--	--	--	--	--	--	107.9% 107.9% 107.9%	--	--	Petewell 138/69-kV transformer Petewell – Big Pond 69-kV line Necedah Tap – Big Pond 69-kV line	Uprate Castle Rock – McKenna 69-kV line



Table ZS-2  
2015 Limitations and Performance Criteria Exceeded

Planning Zone	Criteria Exceeded/Need	2015 Summer Peak Case		2015 70% Load Case		2015 90% Load Case		2015 105% Load Case		2015 High Wind		Facility Outage(s)	Project/Mitigation
		% of Facility Rating	% of Nominal Bus Voltage	% of Facility Rating	% of Nominal Bus Voltage	% of Facility Rating	% of Nominal Bus Voltage	% of Facility Rating	% of Nominal Bus Voltage	% of Facility Rating	% of Nominal Bus Voltage		
1	ACEC Quincy – McKenna 69-kV line	98.3% 98.2% 98.2%	--	--	--	96.0% 96.0% 96.0%	--	101.1% 101.1% 101.1%	--	--	--	Petenwell 138/69-kV transformer Petenwell – Big Pond 69-kV line Necedah Tap – Big Pond 69-kV line	Uprate Castle Rock – McKenna 69-kV line
1	Mauston – Hilltop 69-kV line	--	--	--	--	--	--	--	--	99.3%	--	Arpin – Rocky Run 345-kV line <sup>2</sup>	Marginal issue, no mitigation needed within this timeframe
1	Saratoga – ACEC Badger West 138-kV line	--	--	--	--	--	--	96.9% 96.5% 96.4%	--	--	--	Eau Claire – Arpin 345 kV line <sup>4</sup> King – Arpin 345-kV line <sup>22</sup> King – Eau Claire 345 kV line <sup>5</sup>	Marginal issue, no mitigation needed within this timeframe
1	Caroline 115/69-kV transformer	95.9%	--	--	--	--	--	101.2%	--	--	--	Whitcomb 115/69-kV transformer	Marginal issue, no mitigation needed within this timeframe
1	Chaffee Creek – Coloma Tap 69-kV line	95.0%	--	--	--	--	--	100.7%	--	--	--	Petenwell 138/69-kV transformer	Marginal issue, no mitigation needed within this timeframe
1	Harrison 138/69-kV transformer	99.8%	--	--	--	--	--	102.7%	--	--	--	System Intact	Replace Harrison transformer
1	Metomen 138/69-kV transformer	96.3%	--	--	--	--	--	106.1% 104.6%	--	--	--	System Intact North Fond du Lac 138/69-kV transformer #3 <sup>6</sup>	Adjust Metomen 138/69-kV transformer LTC
1	Northwest Ripon – Ripon 69-KV line	--	--	--	--	--	--	95.9%	--	--	--	Winneconne – Sunset Point 69-kV line	Marginal issue, no mitigation needed within this timeframe
1	Sigel – Auburndale 69-kV line	95.4%	--	--	--	--	--	101.1%	--	--	--	System Intact	Higher ratings -- validated
1	Vulcan – Port Edwards 138-kV line #2 Vulcan – Port Edwards 138-kV line #1	123.2% 123.0%	--	123.2% 123.0%	--	122.9% 122.9%	--	123.1% 122.9%	--	123.1% 122.9%	--	Port Edwards – Vulcan Chemical 138-kV #1 line Port Edwards – Vulcan Chemical 138-kV #2 line	Change tap on free standing CT's at Port Edwards
2	Base case loading criteria exceeded	TRUE	--	FALSE	--	FALSE	--	FALSE	--	FALSE	--	System Intact	
2	Base case voltage criteria exceeded	--	TRUE	--	TRUE	--	TRUE	--	TRUE	--	TRUE	System Intact	
2	<b>M38-Atlantic 69-kV line</b>	115.0% – 119.8%	--	--	--	-- 108.6%	--	122.2% 122.2% 122.4%	--	--	--	M38 – Atlantic 138-kV line Atlantic 138/69-kV transformer M38 – Atlantic 69-kV line <sup>23</sup>	Mitigated by generation adjustments or uprate line
2	Straits – McGulpin 138-kV line 9901 Straits – McGulpin 138-kV line 9903	--	--	--	--	97.7%	--	--	--	--	--	Straits – McGulpin 138-kV line 9903 Straits – McGulpin 138-kV line 9901	Targeted for mitigation by Eastern U.P. area reinforcements
2	Lakota Road 69-kV bus	--	--	--	--	--	118.1%	--	--	--	118.1%	Lakota Road – Conover 69-kV line	Resolved by transformer model adjustments
2	Brevort, Hiawatha and Lakehead 138-kV buses	--	--	--	--	--	90.8 – 91.0%	--	--	--	--	Straits 138/69-kV transformer	Targeted for mitigation by Eastern U.P. area reinforcements
2	Engadine, Newberry, Newberry Hospital, Roberts, LouPac, Newberry Village, Hulbert and Eckerman 69-kV buses	--	74.6 – 91.9%	--	--	--	84.8 – 90.4%	--	61.9 – 73.3% 80.9 – 86.9%	--	--	Hiawatha – Engadine 69-kV line Engadine – Newberry 69-kV line	Mitigated by generation adjustments
2	Brimley, Goetzville, Pickford, Raco, Magazine and Talentino 69-kV buses	--	--	--	--	--	--	--	79.0 – 89.9% 79.1 – 89.1%	--	--	Hiawatha – Engadine 69-kV line Engadine – Newberry 69-kV line	Mitigated by generation adjustments
2	North Bluff, Bay View, Mead, Gladstone, Masonville, Lakehead, West Side, Escanaba, Delta, Harris and Chandler 69-kV buses	--	89.6 – 91.8%	--	88.0 – 90.7%	--	--	--	87.5 – 89.8%	--	--	Chandler 138/69-kV transformer	Mitigated by generation adjustments
2	Hulbert, Eckerman, LouPac, Newberry Hospital, Newberry Village and Roberts 69-kV buses	--	--	--	--	--	--	--	87.7 – 91.8%	--	--	Newberry – Newberry Hospital 69-kV line	Targeted for mitigation by Eastern U.P. area reinforcements
2	<b>LouPac, Newberry Village, Roberts 69-kV buses</b>	--	--	--	--	--	--	--	89.7 – 90.1% 89.7 – 90.1%	--	--	Hiawatha – Roberts <sup>24</sup> 69-kV line Newberry Hospital – Roberts 69-kV line	Targeted for mitigation by Eastern U.P. area reinforcements
2	Ontonagon, Stone Container and Winona 138-kV buses	--	91.3 – 91.7%	--	--	--	--	--	--	--	--	M38 – Winona 138-kV line	Mitigated by generation adjustments

Table ZS-2  
2015 Limitations and Performance Criteria Exceeded

Planning Zone	Criteria Exceeded/Need	2015 Summer Peak Case		2015 70% Load Case		2015 90% Load Case		2015 105% Load Case		2015 High Wind		Facility Outage(s)	Project/Mitigation
		% of Facility Rating	% of Nominal Bus Voltage	% of Facility Rating	% of Nominal Bus Voltage	% of Facility Rating	% of Nominal Bus Voltage	% of Facility Rating	% of Nominal Bus Voltage	% of Facility Rating	% of Nominal Bus Voltage		
2	Straits, St. Ignace, Indian Lake, Evergreen, Valley, Glen Jenks, Manistique, Engadine, Hiawatha, Gould City and Curtis 69-kV buses	--	104.0 – 105.3%	--	105.1 – 105.8%	--	--	--	--	--	104.7 – 105.6%	System Intact	Adjust transformer tap settings at Hiawatha, Indian Lake, Straits
2	Nordic – Mountain 69-kV line	--	--	99.7 – 101.3%	--	--	--	100.9% --	--	--	--	Chandler 138/69-kV transformer Plains – Arnold 138-kV line	Mitigated by generation adjustments
2	Rudyard – Pine River 69-kV line Rudyard – Tone 69-kV line Kinchloe – Tone 69-kV line	--	--	--	--	--	--	100.0 – 100.1% 103.3 – 103.4% 97.2 – 97.3%	--	--	--	Hiawatha – Engadine 69-kV line Engadine – Newberry 69-kV line	Mitigated by generation adjustments
2	Hiawatha 138-kV bus	--	--	--	--	--	94.5%	--	--	--	--	System Intact	Targeted for mitigation by Eastern U.P. area reinforcements
2	Straits 69-kV bus	--	--	--	--	--	--	--	105.1%	--	--	System Intact	Targeted for mitigation by Eastern U.P. area reinforcements
2	Pine River – Straits 69-kV line Pine River – Evergreen 69-kV line Straits – Evergreen 69-kV line	--	--	--	--	101.4 – 105.2% 101.0 – 104.8% 106.5 -110.5%	--	--	--	--	--	Hiawatha – Straits <sup>25</sup> 138-kV line Straits 138/69-kV transformer	Targeted for mitigation by Eastern U.P. area reinforcements
3	Base case loading criteria exceeded	FALSE	--	FALSE	--	FALSE	--	FALSE	--	FALSE	--	System Intact	
3	Base case voltage criteria exceeded	--	FALSE	--	FALSE	--	FALSE	--	FALSE	--	FALSE	System Intact	
3	Dane – Lodi Tap 69-kV line	--	--	--	--	--	--	98.6%	--	--	--	Island Street – Kirkwood 69-KV line	Marginal issue, no mitigation needed within this timeframe
3	Lake Geneva, Katzenberg, Twin Lakes, and South Lake Geneva 69-kV buses	--	88.6 – 90.2%	--	--	--	--	--	--	--	--	North Lake Geneva – Lake Geneva 69-kV line	North Lake Geneva – South Lake Geneva 138-kV line
3	Cobblestone 69-kV bus	--	91.4%	--	--	--	--	--	91.2%	--	--	Cobblestone – Brick Church 69-kV line	North Lake Geneva – South Lake Geneva 138-kv line
3	Concord, Brick Church, Williams Bay and Fort Atkinson 138-kV buses+B73	--	--	--	95.6 – 95.9%	--	95.9%	--	--	--	--	System Intact	Marginal voltage, no mitigation needed within this timeframe
3	Lake Geneva 69-kV bus	--	--	--	--	--	91.8%	--	86.6%	--	--	North Lake Geneva – Lake Geneva 69-kV line	North Lake Geneva – South Lake Geneva 138-kv line
3	Beloit Gateway 138-kV bus	--	--	--	--	--	91.6%	--	--	--	--	Beloit Gateway – Dickinson 138-kV line	Marginal voltage, no mitigation needed within this timeframe
3	Katzenberg, Twin Lakes, and South Lake Geneva 69-kV buses	--	--	--	--	--	--	--	87.6 – 88.3%	--	--	North Lake Geneva – Lake Geneva 69-kV line	North Lake Geneva – South Lake Geneva 138-kV line
3	Concord 138-kV bus	--	--	--	95.9% --	--	95.4% 91.7%	--	--	--	--	System Intact Jefferson – Crawfish River 138-kV line	Marginal voltage, no mitigation needed within this timeframe
3	Brick Church 138-kV bus	--	--	--	95.6% --	--	95.6% 91.9%	--	--	--	--	System Intact Beloit Gateway – Dickinson 138-kV line	Marginal voltage, no mitigation needed within this timeframe
3	Crawfish River 138-kV bus	--	--	--	--	--	90.7%	--	--	--	--	Jefferson – Crawfish River 138-kV line	Marginal voltage, no mitigation needed within this timeframe
3	Butler Ridge 138-kV bus	--	--	--	--	--	95.9% 91.8%	--	--	--	--	System Intact Hartford – St. Lawrence 138-kV line	Marginal voltage, no mitigation needed within this timeframe
3	Williams Bay, Bristol, Delavan, SW Delavan, Brick Church and Elkhorn 138-kV buses	--	--	--	91.3 – 91.9%	--	--	--	--	--	--	Wempletown – Paddock 345-kV line	Marginal voltage, no mitigation needed within this timeframe

Table ZS-2  
2015 Limitations and Performance Criteria Exceeded

Planning Zone	Criteria Exceeded/Need	2015 Summer Peak Case		2015 70% Load Case		2015 90% Load Case		2015 105% Load Case		2015 High Wind		Facility Outage(s)	Project/Mitigation
		% of Facility Rating	% of Nominal Bus Voltage	% of Facility Rating	% of Nominal Bus Voltage	% of Facility Rating	% of Nominal Bus Voltage	% of Facility Rating	% of Nominal Bus Voltage	% of Facility Rating	% of Nominal Bus Voltage		
3	Beloit Gateway, BOC Gas, NW Beloit, RC9, Williams Bay, Bristol, Delavan, West Darien, RC2, Sunrise, Venture, Tichigan, EL&W, Sugar Creek, Burlington, Whitewater, SW Delavan, Rock River, Blackhawk, Paddock, Colley Road, Dickinson, Marine, Brick Church, North Lake Geneva, Elkhorn, Janesville, Russell, McCue, Viking, Townline, Wilcox, Kennedy, Tripp, Air Liquide, University, Bluff Creek, Lakehead-Delavan 138-kV buses	--	--	--	87.8 – 91.8%	--	--	--	--	--	--	Paddock 345/138-kV transformer	Further study needed
3	Beloit Gateway, BOC Gas, NW Beloit, RC9, Williams Bay, Bristol, Delavan, West Darien, RC2, Venture, SW Delavan, Rock River, Blackhawk, Paddock, Colley Road, Dickinson, Marine, Brick Church, Townline 138-kV buses	--	--	--	--	--	--	--	--	--	90.9 – 91.9%	Paddock 345/138-kV transformer	Marginal voltage, no mitigation needed within this timeframe
3	Cobblestone – Zenda Tap 69-kV line	105.0%	--	--	--	--	--	112.7%	--	--	--	North Lake Geneva – Lake Geneva 69-kV line	North Lake Geneva – South Lake Geneva 138-kV line
3	Colley Road 138/69-kV transformer	96.9%	--	--	--	--	--	100.2%	--	--	--	Paddock 138/69-kV transformer	Marginal issue, no mitigation needed within this timeframe
3	Katzenberg – Zenda Tap 69-kV line	95.3%	--	--	--	--	--	102.2%	--	--	--	North Lake Geneva – Lake Geneva 69-kV line	North Lake Geneva – South Lake Geneva 138-kV line
3	Paddock – Townline 138-kV line	--	--	102.4% 100.9% 99.9%	--	--	--	--	--	--	--	NW Beloit – Paddock 138-kV line Blackhawk – NW Beloit – Paddock 138-kV line Blackhawk – NW Beloit 138-kV	Mitigated by generation adjustments
3	NW Beloit – Paddock 138-kV line	--	--	97.6%	--	--	--	--	--	--	--	Paddock – Townline 138-kV line	Marginal issue, no mitigation needed within this timeframe
3	Lake Geneva – South Lake Geneva 69-kV line	--	--	--	--	--	--	97.7%	--	--	--	Cobblestone – Brick Church 69-kV line	Marginal issue, no mitigation needed within this timeframe
3	North Monroe – Idle Hour 69-kV line	103.9 – 96.1%	--	--	--	95.4% -- -- -- --	--	109.1 – 96.2%	--	--	--	Paddock – Newark 69-kV line Paddock – Brodhead Switching Station 69-kV line <sup>7</sup> Brodhead – Newark 69-kV line Darlington – Gratiot 69-kV line Wiota – Gratiot 69-kV line Darlington 138/69-kV transformer	Bass Creek transformer project
3	McCue – REC Harmony – Milton Tap – Lamar 69-kV line	103.3 – 95.4%	--	--	--	--	--	109.1 – 97.7%	--	--	--	Kegonsa – Stoughton North Tap2 69-kV line Kegonsa 138/69-kV transformer Stoughton North Tap1 – Stoughton North Tap2 69-kV line Stoughton East – Stoughton North 69-kV line	McCue to Lamar line uprate project
3	Sheepskin – Dana 69-kV line	--	--	--	--	--	--	99.9%	--	--	--	McCue – Lamar 69-kV line	Sheepskin terminal upgrade
3	Boscobel – Wauzeka – Gran Grae 69-kV line	--	--	--	--	--	--	98.0 – 96.4%	--	--	--	Spring Green 138/69-kV transformer Spring Green – Lone Rock 69-kV line	Gran Grae line uprate project
3	Wauzeka – Gran Grae 69-kV line	95.3%	--	--	--	--	--	--	--	--	--	Spring Green 138/69-kV transformer	Gran Grae line uprate project
3	Timberlane Tap – West Middleton 69-kV line	101.4%	--	--	--	96.9%	--	108.0%	--	--	--	Spring Green 138/69-kV transformer	West Middleton to Stagecoach line uprate
3	Royster – AGA Gas Tap – Pflaum 69-kV line	111.8 – 95.2%	--	--	--	--	--	117.8 – 99.1%	--	--	--	Fitchburg – Syene 69-kV line Nine Springs – Syene 69-kV line Fitchburg – Nine Springs 69-kV line <sup>8</sup>	Nine Springs, Pflaum area project
3	Royster – AGA Gas Tap	--	--	--	--	101.5%	--	--	--	--	--	Fitchburg – Syene 69-kV line	Nine Springs, Pflaum area project
3	Fitchburg – Syene – Nine Springs 69-kV line	113.4 – 97.3%	--	--	--	--	--	119.3 – 102.4%	--	--	--	Royster – AGA tap 69-kV line Pflaum – AGA tap 69-kV line Royster – AGA tap 69-kV line <sup>9</sup>	Nine Springs, Pflaum area project
3	Fitchburg – Syene 69-kV line	--	--	--	--	102.8%	--	--	--	--	--	Royster – AGA tap 69-kV line	Nine Springs, Pflaum area project

Table ZS-2  
2015 Limitations and Performance Criteria Exceeded

Planning Zone	Criteria Exceeded/Need	2015 Summer Peak Case		2015 70% Load Case		2015 90% Load Case		2015 105% Load Case		2015 High Wind		Facility Outage(s)	Project/Mitigation
		% of Facility Rating	% of Nominal Bus Voltage	% of Facility Rating	% of Nominal Bus Voltage	% of Facility Rating	% of Nominal Bus Voltage	% of Facility Rating	% of Nominal Bus Voltage	% of Facility Rating	% of Nominal Bus Voltage		
3	Verona 138-kV bus	--	95.4% 87.2%	--	-- 90.05%	--	-- 88.4%	--	95.1% 86.5%	--	-- 91.4%	System Intact Verona – Oak Ridge 138-kV line	Adjust Verona 138/69-kV transformer LTC / Verona 69-kV capacitor bank project
3	Fitchburg 138-kV bus	--	95.9%	--	--	--	--	--	--	--	--	System Intact	Verona 69-kV capacitor bank project
3	Fitchburg and Oak Ridge 138-kV buses	--	--	--	--	--	--	--	95.8 – 95.9%	--	--	System Intact	Verona 69-kV capacitor bank project
3	Southwest Verona 69-kV bus	--	89.6%	--	--	--	91.2%	--	88.5%	--	--	Verona – Southwest Verona 69-kV line	Further study needed
3	Huiskamp 138-kV bus	--	88.9%	--	88.2%	--	87.7%	--	87.8%	--	--	Huiskamp – North Madison 138-kV line	Adjust Huiskamp 138/69-kV transformer LTC
3	Brodhead Muni2, Brodhead Muni3, Brodhead and Brodhead Muni1 69-kV buses	--	91.6 – 91.8%	--	--	--	--	--	--	--	--	Brodhead Switching Station – Brodhead Muni3 69-kV line	Bass Creek transformer project
3	Brodhead Muni2, Brodhead Muni3, Brodhead, Brodhead Muni1, REC Orfordville, Orfordville, Bass Creek and Footville 69-kV buses	--	--	--	--	--	--	--	90.1 – 91.7%	--	--	Brodhead Switching Station – Brodhead Muni3 69-kV line Brodhead Muni 2 – Brodhead Muni3 69-kV line	Bass Creek transformer project
3	REC Harmony, Milton, Milton Tap, Lamar, Fulton and Saunders Creek 69-kV buses	--	88.5 – 91.9%	--	--	--	--	--	86.5 – 91.9%	--	--	McCue – Harmony 69-kV line Milton Tap – Harmony 69-kV line McCue – Lamar 69-kV line <sup>10</sup>	Lamar 69-kV capacitor bank project
3	AGA Gas 69-kV bus	--	--	--	--	--	--	--	92.0%	--	--	Royster – AGA tap 69-kV line	Nine Springs, Pflaum area project
3	McFarland, Femrite and Sprecher 138-kV buses	--	--	--	--	--	--	--	91.2 – 91.5%	--	--	Kegonsa – McFarland 138-kV line Femrite – McFarland 138-kV line Kegonsa – Femrite 138-kV line <sup>11</sup>	Dane County Corrective Plan
3	REC Harmony, Milton, Milton Tap, Lamar, Fulton 69-kV buses	--	--	--	--	--	91.3 – 91.9%	--	--	--	--	McCue – Harmony 69-kV line	Lamar capacitor bank
3	Hubbard and Hustisford 138-kV buses	--	-- 86.2% 86.8% 86.8% --	--	--	--	96.0% 86.8% 87.3% 87.3% 91.8%	--	-- 85.8% 86.5% 86.5% --	--	-- 87.4% 87.4% 87.4% --	System Intact Rubicon – Hustisford 138-kV line Hustisford – Hubbard 138-kV line Rubicon – Hustisford – Hubbard 138-kV line Hartford – Saint Lawrence 138-kV line	Adjust Hubbard 138/69-kV transformer LTC
3	Fox Lake, North Beaver Dam and Beaver Dam East 138-kV buses	--	88.2 – 88.3% 88.9% 88.9%	--	--	--	89.4 – 89.5% -- --	--	87.4 – 87.5% 88.2 – 88.3% 88.2 – 88.3%	--	--	North Randolph – Fox Lake 138-kV line Fox Lake – North Beaver Dam 138-kV line North Randolph – North Beaver Dam 138-kV line <sup>12</sup>	Adjust North Beaver Dam 138/69-kV transformer LTC
3	Nelson Dewey – DPC Cassville 161-kV line	--	--	98.2 – 95.2%	--	--	--	--	--	--	--	Paddock 345/138-kV transformer DPC Genoa generator #3 Columbia generator #1 Columbia generator #2	Mitigation by potential generation adjustments / Further study needed
3	Nelson Dewey – DPC Cassville 161-kV line	--	--	--	--	--	--	--	--	111.2 – 109.2%	--	DPC Seneca – DPC Genoa 161-kV line Genoa 161/69-kV transformer <sup>13</sup>	DPC line limitation / further study needed
3	Darlington – North Monroe 138-kV line	--	--	--	--	--	--	--	--	109.3 – 95.2%	--	Paddock 345/138-kV transformer Darlington 138/69-kV transformer	Mitigation by potential generation adjustments / Further study needed
3	Nelson Dewey 161/138-kV transformer	--	--	--	--	--	--	--	--	100.5 – 95.5%	--	ComEd Byron generator #1 ComEd Braidwood generator #1 ComEd Braidwood generator #2 Point Beach generator #1 Point Beach generator #2 Kewaunee generator #1	Mitigation by potential generation adjustments / Further study needed
3	West Middleton – Black Hawk 69-kV line	--	--	98.5 – 96.3%	--	--	--	--	--	--	--	North Madison – Vienna 138-kV line Vienna – Yahara River 138-kV line North Madison – Yahara River 138-kV line <sup>14</sup>	Mitigated by generation adjustments/ Potential Cardinal – Blount 138-kV line
3	Verona, Oak Ridge, and Fitchburg 138-kV buses	--	--	--	95.5 – 95.7%	--	--	--	--	--	--	System Intact	Femrite and Kegonsa 138-kV capacitor banks
4	Base case loading criteria exceeded	FALSE	--	FALSE	--	FALSE	--	FALSE	--	FALSE	--	System Intact	
4	Base case voltage criteria exceeded	--	FALSE	--	FALSE	--	FALSE	--	FALSE	--	FALSE	System Intact	
4	Non Converged Solution	--	--	Applies	--	--	--	--	--	Applies	--	Morgan – Plains 345-kV line <sup>15</sup> Morgan – Plains 345-kV line	Mitigated by generation adjustments
4	Morgan – Falls 138-kV line	--	--	103.4% 103.4%	--	--	--	--	--	96.0% 95.9%	--	Morgan – Plains 345-kV line <sup>15</sup> Morgan – Plains 345-kV line	Mitigated by generation adjustments

Table ZS-2  
2015 Limitations and Performance Criteria Exceeded

Planning Zone	Criteria Exceeded/Need	2015 Summer Peak Case		2015 70% Load Case		2015 90% Load Case		2015 105% Load Case		2015 High Wind		Facility Outage(s)	Project/Mitigation
		% of Facility Rating	% of Nominal Bus Voltage	% of Facility Rating	% of Nominal Bus Voltage	% of Facility Rating	% of Nominal Bus Voltage	% of Facility Rating	% of Nominal Bus Voltage	% of Facility Rating	% of Nominal Bus Voltage		
4	East Krok 138/69-kV transformer	105.1%	--	99.8%	--	102.7%	--	107.1%	--	--	--	Canal – East Krok 138-kV line Highway V 138/69-kV transformer #2 <sup>16</sup> Highway V – East Krok 138-kV line	No project needed; Investigation into limiting facility resulted in higher facility ratings
4	Sunset Point – Pearl Avenue 69-kV line	116.3%	--	--	--	104.6%	--	122.6%	--	--	--	Ellinwood 138/69-kV transformer <sup>17</sup> Ellinwood – 12th Avenue 69-kV line	Rebuild line
4	Highway V – Ontario 138-kV line	99%	--	--	--	--	--	103.5%	--	--	--	East Krok 138/69-kV transformer <sup>18</sup> Canal 138/69-kV transformer #1 <sup>19</sup>	Uprate line
4	Dyckesville – Rosiere 69-kV line	95.0%	--	--	--	--	--	99.2%	--	--	--	East Krok 138/69-kV transformer <sup>18</sup>	Further study needed
4	White Clay 138-kV 1-2 bus tie	--	--	99.7%	--	--	--	--	--	--	--	Morgan – Highway 22 345-kV line	Further study needed
4	Highway V – Preble 138-kV line	--	--	97.5%	--	--	--	--	--	--	--	Morgan – Highway 22 345-kV line	Further study needed
4	Canal – East Krok 138-kV line	--	--	--	--	--	--	98.0%	--	--	--	Highway V 138/69-kV transformer #1 <sup>20</sup>	Further study needed
4	Edgewater – Sauk Trail 138-kV line	--	--	--	--	--	--	96.8%	--	--	--	Edgewater – Huebner 138-kV line	Further study needed
4	East Krok – Kewaunee 138-kV line	--	--	--	--	96.0%	--	--	--	--	--	North Appleton 345/138 kV xfmr #1 <sup>21</sup>	Further study needed
4	Manrap – Custer 69-kV line	--	--	--	--	--	--	97.2%	--	--	--	Dewey – Lakefront 69-kV line	Further study needed
5	Base Case Loading Criteria Exceeded	FALSE		FALSE		FALSE		FALSE		FALSE			
5	Base Case Voltage Criteria Exceeded		TRUE		FALSE		TRUE		TRUE		FALSE		
5	Bluemound 230-kV bus, Allerton, Brookdale, Cottonwood, Edgewood, and 28th St 138-kV buses	--	94.6 – 95.9%	--	--	--	--	--	--	--	--	System Intact	Shift Allerton load from T9 to T8
5	Bluemound 230-kV bus, Allerton, Brookdale, Cottonwood, and 28th St 138-kV buses	--	--	--	--	--	--	--	94.6 – 95.8%	--	--	System Intact	Shift Allerton load from T9 to T9
5	Burlington and Tichigan 138-kV buses	--	--	--	90.8 – 91.0%	--	--	--	--	--	--	Split Burlington 138-kV bus	Marginal voltage, no mitigation needed within this timeframe
5	Bark River 138-kV bus	--	--	--	--	--	95.6% 91.3%	--	--	--	--	System Intact Bark River – Sussex 138-kV line	Marginal voltage, no mitigation needed within this timeframe
5	Cottonwood 138-kV bus	--	--	--	--	--	95.3% 91.6%	--	--	--	--	System Intact Bark River – Sussex 138-kV line	Marginal voltage, no mitigation needed within this timeframe
5	Germantown 138-kV bus	--	--	--	-- 91.9%	--	94.6% 91.9% 91.5% 87.6%	--	--	--	--	System Intact Germantown – Maple 138-kV line Bark River – Sussex 138-kV line Maple – Saukville 138-kV line	Mitigated by generation adjustments
5	Hartford 138-kV bus	--	--	--	--	--	95.8% 91.4%	--	--	--	--	System Intact Hartford – St. Lawrence 138-kV line	Marginal voltage, no mitigation needed within this timeframe
5	Maple 138-kV bus	--	--	--	-- 91.7%	--	94.8% 87.3%	--	--	--	--	System Intact Maple – Saukville 138-kV line	Mitigated by generation adjustments
5	Summit, Cooney and Mukwonago 138-kV buses	--	--	--	--	--	95.5 – 95.8%	--	--	--	--	System Intact	Marginal voltage, no mitigation needed within this timeframe
5	Bain 345/138-kV transformer #5	159.7% 117.9%	--	147.3%	--	159.3%	--	159.2% 108.2%	--	147.5% 107.6%	--	Split Pleasant Prairie 345-kV bus 34 Split Pleasant Prairie 345-kV bus 23	Mitigated by generation adjustments
5	Oak Creek 345/230-kV transformer T895	105.0% 105.3%	--	95.3%	--	104.7%	--	104.9% 104.5%	--	95.1%	--	Split Oak Creek 230-kV bus 78 Split Oak Creek 230-kV bus 67	Mitigated by generation adjustments
5	Arcadian4 – Waukesha1 138-kV line	104.8%	--	119.6%	--	134.2%	--	105.2%	--	--	--	Arcadian6 – Waukesha3 138-kV line	Rebuild line
5	Arcadian6 – Waukesha3 138-kV line	101.1%	--	115.6% 103.5%	--	129.7% 113.6%	--	101.5%	--	--	--	Arcadian4 – Waukesha1 138-kV line Split Waukesha 138-kV bus 12	Rebuild line
5	Arcadian 345/138-kV transformer #3	--	--	101.7% 99.7% 99.8%	--	105.6% 105.2% 110.9%	--	--	--	--	--	Split Arcadian 345-kV bus 12 Arcadian 345-kV bus outage Arcadian 345/138-kV transformer #1	Replace transformer
5	Arcadian 345/138-kV transformer #2	--	--	95.7% --	--	97.4% 102.4%	--	--	--	--	--	Split Arcadian 345-kV bus 12 Arcadian 345/138-kV transformer #2	Replace transformer
5	Bain – Kenosha 138-kV line	97.9%	--	--	--	--	--	--	--	--	--	Pleasant Prairie – Zion 345-kV line	Uprate Bain – Kenosha
5	Pleasant Prairie – Zion 345-kV line	95.7% -- -- --	--	--	--	--	--	98.1% 96.2% 100.2% 98.5% 95.4%	--	--	--	Zion – Arcadian 345-kV line Cherry Valley – Silver Lake 345-kV line Braidwood generator #1 or #2 Dresden generator #2 or #3 Zion Energy Ctr #1 or #2	Marginal issue, no mitigation needed within this timeframe
5	Granville 345/138-kV transformer #1	--	--	95.0%	--	107.2%	--	--	--	--	--	Split Granville 345-kV bus 23	Mitigated by generation adjustments

Table ZS-2  
2015 Limitations and Performance Criteria Exceeded

Planning Zone	Criteria Exceeded/Need	2015 Summer Peak Case		2015 70% Load Case		2015 90% Load Case		2015 105% Load Case		2015 High Wind		Facility Outage(s)	Project/Mitigation
		% of Facility Rating	% of Nominal Bus Voltage	% of Facility Rating	% of Nominal Bus Voltage	% of Facility Rating	% of Nominal Bus Voltage	% of Facility Rating	% of Nominal Bus Voltage	% of Facility Rating	% of Nominal Bus Voltage		
5	Harbor – Kansas 138-kV line	--	--	109.5% 106.7% 106.6% 105.7% 99.6 – 102.5%	--	--	--	--	--	--	--	Kansas – Norwich 138-kV line Dewey – Norwich 138-kV line Split Dewey 138-kV bus Dewey – Montana 138-kV line Plus Other Less Severe Outages	Mitigated by generation adjustments
5	Albers – Kenosha 138-kV line	--	--	120.3%	--	103.3%	--	100.9%	--	--	--	Albers – Bain 138-kV line	Mitigated by generation adjustments
5	Edgewood – St. Martins 138-kV line	--	--	102.1% 98.8% 97.4% 96.5%	--	--	--	--	--	--	--	Merrill Hills – Waukesha 138-kV line Paris – Air Liquide 138-kV line Paris – Air Liquide – Burlington 138-kV line Burlington – Air Liquide 138-kV line	Mitigated by generation adjustments
5	Oak Creek – Ramsey 138-kV line	--	--	--	--	95.6%	--	--	--	--	--	Oak Creek – Pennsylvania 138-kV line	Marginal issue, no mitigation needed within this timeframe
5	Waukesha 138-kV bus 12	--	--	--	--	100.1%	--	--	--	--	--	Arcadian6 – Waukesha3 138-kV line	Mitigated by generation adjustments
5	Kenosha – Lakeview 138-kV line	--	--	--	--	--	--	100.7%	--	--	--	Pleasant Prairie – Zion 345-kV line	Rebuild line
5	Lakeview – Zion 138-kV line	--	--	--	--	--	--	96.7%	--	--	--	Pleasant Prairie – Zion 345-kV line	Further study needed

Event Base Contingencies

<b>Event Based Contingency</b>	<b>Definition of Event Based Contingency</b>
1	Saratoga – ACEC Badger West – Petenwell 138-kV line
2	Arpin – Rocky Run 345-kV line + Port Edwards – Sand Lake 138-kV line + Port Edwards – Hollywood 138-kV line + Council Creek – Council Creek DPC 69-kV line
3	Whitcomb – CWEC Wittenberg Tap – Wittenberg Tap – Birnamwood Tap – Brooks Corner – Deer Trail 69-kV line
4	Eau Claire – Arpin 345-kV line + Council Creek DPC – Council Creek 69-kV line + Hilltop – Mauston 69-kV line
5	King – Eau Claire 345-kV line + Eau Claire – Arpin 345-kV line + Eau Claire 345/161-kV transformer + Council Creek DPC – Council Creek 69-kV line + Hilltop – Mauston 69-kV line + Lubin – Lakehead 69-kV line
6	North Fond du Lac 138/69-kV transformer #3 + North Fond du Lac – Hickory Street Tap 69-kV line + North Fond du Lac – Rosendale 69-kV line + North Fond du Lac 69-kV bus capacitor
7	Paddock – REC Newark – Brodhead Switching Station 69-kV line
8	Fitchburg – Syene – Nine Springs 69-kV line
9	Royster – AGA tap – LCI 69-kV line
10	McCue – Harmony – Milton Tap – Lamar 69-kV line
11	Kegonsa – McFarland – Femrite 138-kV line
12	North Randolph – Fox Lake – North Beaver Dam 138-kV line
13	Genoa 161/69-kV transformer + Genoa-Seneca 161-kV line + Genoa-Lansing W 161-kV line + Genoa-Lac Tap 161-kV line
14	North Madison-Vienna-Yahara River 138-kV line
15	Morgan – Plains 345-kV line + Morgan 24.9 kV reactor + Plains 24.9 kV reactor
16	Highway V 138/69 kV xfmr #2 + Highway V - East Krok 138 kV circuit + Highway V - Mystery Hills 138 kV circuit + Highway V - Oak Street 69 kV circuit
17	Ellinwood 138/69 kV xfmr #1 + Ellinwood - Twelfth Ave 69 kV circuit + Ellinwood - Fitzgerald 138 kV circuit + Ellinwood 138 kV bus tie 1-2
18	East Krok 138/69 kV xfmr + Highway V - East Krok 138 kV circuit + East Krok - Canal 138 kV circuit + East Krok - Kewaunee 138 kV circuit + Beardseely - East Krok 69 kV circuit
19	Canal 138/69 kV xfmr #1 + Canal - East Krok 138 kV circuit + Canal - Sawyer 69 kV circuit + Canal - Algoma 69 kV circuit + Canal 69 kV cap banks, 2 x 16.3 MVAR
20	Highway V 138/69 kV xfmr #1 + Highway V - Ontario 138 kV circuit + Highway V - Preble 138 kV circuit + Highway V - Fingert Road 69 kV circuit + Highway V - Rockland 138 kV circuit + Highway V 138 kV cap bank, 2 x 18.9 MVAR
21	North Appleton 345/138 kV xfmr #1 + North Appleton - Kewaunee 345 kV circuit
22	King – Eau Claire 345-kV line + Eau Claire – Arpin 345-kV line + Eau Claire 345/161-kV transformer + Council Creek DPC – Council Creek 69-kV line + Hilltop – Mauston 69-kV line
23	M38-Atlantic 69-kV line + Atlantic 138/69-kV transformer
24	Hiawatha-Engadine-Newberry-Newberry Hospital-Roberts 69-kV line
25	Hiawatha-Lakehead-Brevort-Straits 138-kV line

Table ZS-2\_2015 constraints

Table ZS-3  
2020 Limitations and Performance Criteria Exceeded

Planning Zone	Criteria Exceeded/Need	2020 Summer Peak Case		Facility Outage(s)	Project/Mitigation
		% of Facility Rating	% of Nominal Bus Voltage		
1	Base case loading criteria exceeded	TRUE	--	System Intact	
1	Base case voltage criteria exceeded	--	TRUE	System Intact	
1	Silver Lake, ACEC Spring Lake, Redgranite, Fountain Valley, River Run and Berlin 69-kV buses	--	84.5 – 88.2% 86.6 – 89.6% 87.2 – 90.6% 88.0 – 90.6% 88.6 – 91.9%	Wautoma – Silver Lake Tap 69-kV line Silver Lake – ACEC Spring Lake 69-kV line Metomen – Ripon 69-kV line ACEC Spring Lake – Redgranite 69-kV line Plus other less severe contingencies	Ripon capacitor expansion and Install capacitors at Dartford
1	Dartford, Ripon Industrial Park, Northwest Ripon and Ripon 69-kV buses	--	94.8% 83.2 – 85.1% 85.0 – 86.9% 87.8 – 89.6% 87.9 – 91.6%	System Intact Metomen – Ripon 69-kV line Ripon – Northwest Ripon Tap 69-kV line Wautoma – Silver Lake Tap 69-kV line Plus other less severe contingencies	Ripon capacitor expansion and Install capacitors at Dartford
1	Winneconne, Omro and Omro Industrial Park 69-kV buses	--	84.2 – 85.0% 89.6 – 89.8% 90.5 – 91.2% 91.3 – 91.9% 91.3 – 91.9%	Winneconne – Sunset Point 69-kV line Winniconne – Omro Tap 69-kV line Metomen – Ripon 69-kV line Wautoma – Silver Lake Tap 69-kV line Plus other less severe contingencies	Ripon capacitor expansion and Install capacitors at Dartford
1	Mackford Prairie and Markesan 69-kV bus	--	91.7 – 91.9%	North Randolph – Markesan Tap 69-kV line	Ripon capacitor expansion
1	Metomen – Ripon 69-kV line	96.0% 104.9% 97.0% 95.9%	--	System Intact Winneconne – Sunset Point 69-kV line Winniconne – Omro Tap 69-kV line North Randolph – Markesan Tap 69-kV line	Second Metomen – Ripon 69-kV line
1	Metomen 138/69-kV transformer	109.4% 110.7% 109.2% 103.4% 103.2 – 95.9%	--	System Intact North Fond du Lac 138/69-kV transformer #3 <sup>2</sup> North Fond du Lac – Rosendale Tap 69-kV line Metomen – North Fond du Lac 69-kV line <sup>3</sup> Plus other less severe contingencies	Replace Metomen 138/69-kV transformer
1	Northwest Ripon Tap – Ripon 69-kV line	106.8% 95.1%	--	Winneconne – Sunset Point 69-kV line Winneconne – Omro Tap 69-kV line	Uprate line
1	Omro – Winneconne 69-kV line	98.5% 95.1%	--	Ripon – Northwest Ripon Tap 69-kV line Harrison 138/69-kV transformer	Marginal issue, no mitigation needed within this timeframe
1	Winneconne – Sunset Point 69-kV line	103.5% 101.3%	--	Ripon – Northwest Ripon Tap 69-kV line Metomen – Ripon 69-kV line	Uprate line



Table ZS-3  
2020 Limitations and Performance Criteria Exceeded

Planning Zone	Criteria Exceeded/Need	2020 Summer Peak Case		Facility Outage(s)	Project/Mitigation
		% of Facility Rating	% of Nominal Bus Voltage		
1	ACEC Brooks, Grand Marsh (PP&L) and Lincoln Pumping Station 69-kV buses	--	88.9 – 89.5% 91.2 – 91.6% 91.2 – 91.6%	Necedah Tap – Big Pond 69-kV line Chaffee Creek – Coloma Tap 69-kV line Necedah Tap – Whistling Wings Tap 69-kV line	McKenna capacitor expansion
1	Necedah, Petenwell, Big Pond, ACEC Dellwood, Friendship, ACEC Friendship, Houghton Rock and McKenna 69-kV buses	--	79.3 – 87.0% 84.8 – 89.8% 90.1 – 91.4% 90.3 – 91.5% 90.3 – 91.8%	Necedah Tap – Big Pond 69-kV line Necedah Tap – Whistling Wings Tap 69-kV line Dellwood ACEC – Whistling Wings Tap 69-kV line Petenwell – Big Pond 69-kV line Plus other less severe contingencies	McKenna capacitor expansion, Convert Necedah to 138 kV, redispatch Castle Rock generation
1	ACEC Winnebago, ACEC Glen and Neenah Creek 69-kV bus	--	90.1 – 92.0%	Kilbourn – Winnebago ACEC 69-kV line	Increase capacitance at Neenah Creek
1	ACEC Coloma, Plainfield, Sand Lake, Hancock and ACEC Hancock 69-kV buses	--	89.4 – 90.2% 90.9 – 91.9% 90.9 – 92.0% 90.9 – 92.0% 91.6%	Chaffee Creek – Coloma Tap 69-kV line Wautoma – Port Edwards 138-kV line Sand Lake Tap – Sand Lake 69-kV line Sand Lake 138/69-kV transformer Necedah Tap – Big Pond 69-kV line	McKenna capacitor expansion
1	ACEC Quincy and Castle Rock 69-kV bus	--	91.3 – 91.8%	Necedah Tap – Big Pond 69-kV line	McKenna capacitor expansion
1	Chaffee Creek – Coloma Tap 69-kV line	113.4% 96.3%	--	Necedah Tap – Big Pond 69-kV line Necedah Tap – Whistling Wings Tap 69-kV line	Uprate terminal equipment at Chaffee Creek
1	Castle Rock – ACEC Quincy 69-kV line	125.9% 112.1% 104.6% 104.6% 101.0%	--	Necedah Tap – Big Pond 69-kV line Necedah Tap – Whistling Wings Tap 69-kV line Petenwell – Big Pond 69-kV line Petenwell 138/69-kV Transformer Dellwood ACEC – Whistling Wings Tap 69-kV line	Uprate Castle Rock – McKenna 69-kV line
1	ACEC Quincy – McKenna 69-kV line	119.0% 105.3% 98.0% 98.0%	--	Necedah Tap – Big Pond 69-kV line Necedah Tap – Whistling Wings Tap 69-kV line Petenwell – Big Pond 69-kV line Petenwell 138/69-kV Transformer	Uprate Castle Rock – McKenna 69-kV line
1	Hilltop – Mauston 69kV line	100.3%	--	Arpin – Rocky Run 345-kV line <sup>4</sup>	Mitigated by generation adjustments

Table ZS-3  
2020 Limitations and Performance Criteria Exceeded

Planning Zone	Criteria Exceeded/Need	2020 Summer Peak Case		Facility Outage(s)	Project/Mitigation
		% of Facility Rating	% of Nominal Bus Voltage		
1	Sigel, Lakehead Pipeline, Port Edwards and Vulcan 138-kV buses	--	90.7 – 91.9%	Sigel – Arpin 138-kV line	Marginal voltage, no mitigation needed in this timeframe
1	Sigel – Auburndale 69-kV line	114.2%	--	System Intact	Line validated with higher rating
1	Rozellville 69-kV bus	--	91.9%	Sigel 138/69-kV transformer	Marginal voltage, no mitigation needed in this timeframe
1	Vulcan – Port Edwards 138-kV line #2 Vulcan – Port Edwards 138-kV line #1	124.2% 123.9%	--	Port Edwards – Vulcan Chemical 138-kV #1 line Port Edwards – Vulcan Chemical 138-kV #2 line	Change tap on free standing CT's at Port Edwards
1	Petenwell and Council Creek 138-kV buses	--	94.7 – 94.9% 89.0 – 89.5% 89.0 – 89.6% 89.0 – 89.6% 89.6 – 91.6%	System Intact ACEC Badger West – Saratoga 138-kV line ACEC Badger West – Petenwell 138-kV line Saratoga – Petenwell 138-kV line <sup>5</sup> Plus other less severe contingencies	Expand capacitors at Council Creek and Adjust Council Creek 138/69-kV transformer LTC
1	Badger West 138-kV bus	--	95.8% 88.1% 91.7% 91.8%	System Intact ACEC Badger West – Saratoga 138-kV line Arpin – Rocky Run 345-kV line <sup>4</sup> Sigel – Arpin 138-kV line	Adjust Council Creek 138/69-kV transformer LTC
1	Petenwell 138/69-kV transformer	116.3% 122.7%	--	System Intact Castle Rock – Quincy ACEC 69-kV line	Replace Petenwell transformer
1	Lakehead Pipeline Portage, Endeavor and Roslin ACEC 69-kV buses	--	91.7 – 91.9%	Portage – Lakehead Pipeline Portage 69-kV line	Marginal voltage, no mitigation needed in this timeframe
1	Fairwater and Brandon 69-kV bus	--	91.2 – 91.5%	Metomen 138/69-kV transformer	Marginal voltage, no mitigation needed in this timeframe
1	Brooks Corner 69-kV bus	--	86.7%	Whitcomb – Deer Trail 69-kV line <sup>6</sup>	Adjust Brooks Corners 69/34.5-kV transformer LTC
1	Harrison 138/69-kV transformer	107.1%	--	System Intact	Replace Harrison 138/69-kV transformer
1	Rocky Run 345/115-kV transformer #3	95.7% 94.6%	--	Rocky Run 345/115-kV transformer #2 Rocky Run 345/115-kV transformer #1	Marginal issue, no mitigation needed within this timeframe

Table ZS-3  
2020 Limitations and Performance Criteria Exceeded

Planning Zone	Criteria Exceeded/Need	2020 Summer Peak Case		Facility Outage(s)	Project/Mitigation
		% of Facility Rating	% of Nominal Bus Voltage		
1	Caroline 115/69-kV transformer	104.9%	--	Whitcomb 115/69-kV transformer	Replace Caroline 115/69-kV transformer
1	Wautoma 138/69-kV transformer T31	109.5% 103.4% 103.4% 99.7% 98.2 – 95.0%	--	System Intact Sand Lake Tap – Sand Lake 69-kV line Sand Lake 138/69-kV transformer Portage – Lakehead Pipeline Portage 69-kV line Plus other less severe contingencies	Second 138/69-kV Transformer at Wautoma
2	M38 – Atlantic 69-kV line	117.9 – 121.7%	--	M38-Atlantic 138-kV line Atlantic 138/69-kV transformer M38-Atlantic 138-kV line <sup>13</sup>	Uprate M38-Atlantic 69-kV line or mitigated by generation adjustments
2	Engadine, Newberry, Newberry Hospital, Roberts, LouPac, Newberry Village, Hulbert, Eckerman 69-kV buses	--	55.6 – 89.7%	Hiawatha-Engadine 69-kV line Engadine-Newberry 69-kV line Newberry-Newberry Hospital Tap 69-kV line	Mitigated by generation adjustments
2	North Bluff, Bay View, Mead, Gladstone, Masonville, Lakehead, West Side, Escanaba, Harris, Chandler 69-kV buses	--	88.5 – 90.8%	Chandler 138/69-kV transformer	Mitigated by generation adjustments
2	Straits, St. Ignace, Indian Lake, Evergreen, Valley, Glen Jenks, Manistique, Engadine, Hiawatha, Gould City 69-kV buses	--	104.0 – 105.2%	System Intact	Adjust transformer tap settings at Hiawatha, Indian Lake, Straits
2	Straits, Brevort, Lakehead, Hiawatha 138-kV buses	--	90.9 – 91.1%	Livingstone-Emmet 138-kV line	Adjust transformer tap settings at Hiawatha, Straits
3	Base case loading criteria exceeded	FALSE	--	System Intact	
3	Base case voltage criteria exceeded	--	TRUE	System Intact	
3	Okee, Lodi Industrial Park and Lodi 69-kV buses	--	90.2 – 91.4% 92.0%	Dane – Lodi Tap 69-kV line Lodi Tap – Okee Tap 69-kV line	Marginal voltage, no mitigation needed in this timeframe
3	Dane – Lodi Tap 69-kV line	107.9% 95.3% 95.3%	--	Island Street – Kirkwood 69-kV line Baraboo Tap – Moore Street Tap 69-kV line Island Street – Moore Street Tap 69-kV line	Rebuild line
3	Eagle View 69-kV bus	--	91.8%	Island Street – Kirkwood 69-kV line	Marginal voltage, no mitigation needed in this timeframe
3	Island Street, Baraboo, Sauk Prairie, Prairie du Sac Muni, Tower Street, Dam Heights and Prairie du Sac Hydro 69-kV buses	--	90.4 – 91.8%	Island Street – Kirkwood 69-kV line	Marginal voltage, no mitigation needed in this timeframe
3	Stoughton Muni South Tap – Stoughton 69-kV line	98.4%	--	Verona – Oak Ridge 138-kV line Verona 138/69-kV transformer	Potential Y-127 line uprate/ further study needed

Table ZS-3  
2020 Limitations and Performance Criteria Exceeded

Planning Zone	Criteria Exceeded/Need	2020 Summer Peak Case		Facility Outage(s)	Project/Mitigation
		% of Facility Rating	% of Nominal Bus Voltage		
3	North Monroe – Idle Hour 69-kV line Monroe Tap – Idle Hour 69-kV line	118.5 – 95.4%	--	Paddock – Newark 69-kV line Darlington – Gratiot 69-kV line Brodhead – Newark 69-kV line Paddock – Newark – Brodhead Switching Station 69-kV line Wiota – Gratiot 69-kV line plus other less severe contingencies	Bass Creek transformer project / potential Y-87 line uprate/ further study needed
3	McCue – REC Harmony 69-kV line	101.4 – 98.7%	--	Sheepskin generator Kegonsa – Stoughton North Tap2 69-kV line Kegonsa 138/69-kV transformer	Y-61 line uprate
3	REC Harmony – Milton Tap – Lamar 69-kV line	96.0%	--	Sheepskin generator	Y-61 line uprate
3	Dana Corporation Tap – Sheepskin 69-kV line	111.5 – 103.0%	--	McCue – Harmony 69-kV line Milton Tap – Lamar 69-kV line McCue – Harmony – Milton Tap – Lamar 69-kV line Milton Tap – Harmony 69-kV line	Sheepskin terminal upgrade
3	Wauzeka – Gran Grae 69-kV line Wauzeka – Boscobel 69-kV line	104.8 – 95.0%	--	Spring Green 138/69-kV transformer Nelson Dewey – Lancaster 138-kV line Nelson Dewey – Lancaster – Eden 138-kV line Eden – Lancaster 138-kV line Lone Rock – Spring Green 69-kV line plus other less severe contingencies	Y-40 line uprate
3	Timberlane Tap – West Middleton 69-kV line	112.9 – 95.3%	--	Spring Green 138/69-kV transformer Verona – Southwest Verona 69-kV line Nelson Dewey – Lancaster 138-kV line Verona – Oak Ridge 138-kV line Verona 138/69-kV transformer Eden – Lancaster 138-kV line	6927 line uprate
3	Royster – AGA Gas Tap 69-kV line Pflaum – AGA Gas Tap 69-kV line	125.9 – 105.6%	--	Fitchburg – Syene 69-kV line Nine Springs – Syene 69-kV line Fitchburg – Syene – Nine Springs 69-kV line	Nine Springs, Pflaum area project
3	Royster – Sycamore 69-kV line	99.1%	--	Femrite 138/69-kV transformer	6986 line uprate
3	Fitchburg – Syene 69-kV line Nine Springs – Syene 69-kV line	128.1 – 109.5%	--	Royster – AGA tap 69-kV line Pflaum – AGA tap 69-kV line Royster – AGA tap – Pflaum 69-kV line	Nine Springs, Pflaum area project
3	Verona, Oak Ridge, Hawk Alliant, Hawk, Cross Country, and Fitchburg 138-kV buses	--	94.0 – 96.0%	System Intact	Femrite and Kegonsa 138-kV capacitor banks
3	Southwest verona, Mount Horeb Muni1, Mount Horeb, Mount Horeb Northeast, and Forward 69-kV buses	--	83.4 – 91.7%	Verona – Southwest Verona 69-kV line	Further T-D BVP study needed
3	Idle Hour, Monroe, Monroe Tap, and South Monroe 69-kV buses	--	90.6 – 91.0%	North Monroe – Idle Hour 69-kV line	Further study needed
3	Brodhead Muni3, Brodhead Muni2, Brodhead, and Brodhead Muni1 69-kV buses	--	91.8 – 92.0 %	Brodhead Switching Station – Brodhead Muni3 69-kV line	Bass Creek transformer project

Table ZS-3  
2020 Limitations and Performance Criteria Exceeded

Planning Zone	Criteria Exceeded/Need	2020 Summer Peak Case		Facility Outage(s)	Project/Mitigation
		% of Facility Rating	% of Nominal Bus Voltage		
3	REC Harmony, Milton, Milton Tap, Lamar, Fulton 69-kV buses	--	88.9 – 91.1%	McCue – Harmony 69-kV line Milton Tap – Harmony 69-kV line Milton Tap – Lamar 69-kV line McCue – Harmony – Milton Tap – Lamar 69-kV line	Lamar 69-kV capacitor bank
3	Reiner, Burke and Burke Tap 69-kV buses	--	91.7 – 91.9%	Reiner – Burke Tap 69-kV line Reiner 138/69-kV transformer	Sun Prairie capacitor bank
3	AGA Gas, Pflaum, AGA Gas Tap, and Pflaum Tap 69-kV buses	--	91.1 – 91.2%	Royster – AGA tap 69-kV line	Nine Springs, Pflaum area project
3	Lancaster, Eden, Wyoming Valley, and Spring Green 138-kV buses	--	87.6 – 91.9%	Nelson Dewey – Lancaster 138-kV line Eden – Lancaster 138-kV line Nelson Dewey – Lancaster – Eden 138-kV line	Eden capacitor bank
3	Wyoming Valley, Spring Green, Troy, and Eden 138-kV buses	--	90.6 – 91.1%	Lake Delton – Trienda 138-kV line	Eden capacitor bank
3	Pleasant View, Hawk Alliant, and Hawk 138-kV buses	--	91.8 – 92.0%	West Middleton – Pleasant View 138-kV line	Femrite and Kegonsa 138-kV capacitor banks
3	Darlington 138-kV bus	--	90.5%	Darlington – Lafayette Wind 138-kV line	North Monroe capacitor bank
3	Verona 138-kV bus, Southwest verona, Sun Valley , and Verona 69-kV buses	--	83.5 – 91.9%	Verona – Oak Ridge 138-kV line Verona 138/69-kV transformer	Further T-D BVP study needed / Verona 69-kV capacitor banks
3	Muscoda, Avoca, and Avoca Tap 69-kV buses	--	91.2%	Lone Rock – Spring Green 69-kV line	Boscobel capacitor bank
3	Pioneer, Mcgregor , Platteville tap, Hillman, Elmo, Cuba City, and Benton 69-kV buses	--	89.5%	Hillman 138/69-kV transformer	Second Hillman transformer
3	Avoca, Muscoda, Avoca Tap, Arena, Spring Green, Lone Rock , Mazomanie Industrial, Mazomanie West, Mazomanie, Blue River Tap, and Blue River 69-kV buses	--	89.8 – 91.7%	Spring Green 138/69-kV transformer	Second Spring Green transformer
3	McFarland, Femrite, Sprecher 138-kV buses	--	91.2 – 91.8%	Kegonsa – McFarland 138-kV line McFarland – Femrite 138-kV line Kegonsa – McFarland – Femrite 138-kV line	Femrite capacitor bank
3	Huiskamp 138-kV bus	--	88.0%	Huiskamp – North Madison 138-kV line	Adjust Huiskamp 138/69-kV transformer LTC
3	Verona, Fitchburg 138-kV buses	--	91.4 – 92.0%	Rockdale – West Middleton 345-kV line West Middleton 345/138-kV transformer	Femrite and Kegonsa 138-kV capacitor banks
3	Verona, Eden, and Wyoming Valley 138-kV buses	--	91.5 – 91.9%	Columbia Generator unit 1 Columbia Generator unit 2	Eden capacitor bank / Dane County corrective plan
3	South Fond du Lac – Koch Oil Tap 69-kV line	95.4%	--	North Randolph – Fox Lake 138-kV line	Further study needed
3	Hubbard and Hustisford 138-kV bus	--	85.7 – 85.8% 86.4% 86.4%	Rubicon – Hustisford 138-kV line Hustisford – Hubbard 138-kV line Rubicon – Hustisford – Hubbard 138-kV line	Adjust Hubbard 138/69-kV transformer LTC
3	Fox Lake, North Beaver Dam and Beaver Dam East 138-kV buses	--	86.1 – 86.2% 87.0 – 87.1% 87.2 – 87.3%	North Randolph – Fox Lake 138-kV line North Randolph – North Beaver Dam 138-kV line <sup>7</sup> Fox Lake – North Beaver Dam 138-kV line	Adjust North Beaver Dam 138/69-kV transformer LTC

Table ZS-3  
2020 Limitations and Performance Criteria Exceeded

Planning Zone	Criteria Exceeded/Need	2020 Summer Peak Case		Facility Outage(s)	Project/Mitigation
		% of Facility Rating	% of Nominal Bus Voltage		
3	Cobblestone – Zenda Tap 69-kV line	162.3% 99.8% 99.1%	--	North Lake Geneva – Lake Geneva 69-kV line Lake Geneva – South Lake Geneva 69-kV line North Lake Geneva – Lake Geneva – South Lake Geneva 69-kV line	North Lake Geneva – South Lake Geneva 138-kV line
3	Colley Road 138/69-kV transformer	111.8% 97.4%	--	Paddock 138/69-kV transformer Paddock – Shirland 69-kV line	Bass Creek 138/69-kV transformer
3	Katzenberg – Zenda tap 69-kV line	149.6%	--	North Lake Geneva – Lake Geneva 69-kV line	North Lake Geneva – South Lake Geneva 138-kV line
3	Katzenberg – South Lake Geneva 69-kV line	113.0%	--	Cobblestone – Brick Church 69-kV line	Third source into area, possibly from Spring Valley
3	North Lake Geneva – Lake Geneva 69-kV line	105.2%	--	Cobblestone – Brick Church 69-kV line	North Lake Geneva – South Lake Geneva 138-kV line
3	Lake Geneva – South Lake Geneva 69-kV line	118.8% 95.8%	--	Cobblestone – Brick Church 69-kV line Cobblestone – Zenda tap 69-kV line	North Lake Geneva – South Lake Geneva 138-kV line
3	Cobblestone – Brick Church 69-kV line	133.3%	--	North Lake Geneva – Lake Geneva 69-kV line	North Lake Geneva – South Lake Geneva 138-kV line
3	Brick Church 138/69-kV transformer	105.6% 97.1%	--	North Lake Geneva 138/69-kV transformer North Lake Geneva – Lake Geneva 69-kV line	North Lake Geneva – South Lake Geneva 138-kV line
3	Enzyme Bio – RC3 69-kV line	96.5%	--	Brick Church 138/69-kV transformer	Line Y-32 rebuild
3	Paddock 138/69-kV transformer	97.3%	--	Colley Road 138/69-kV transformer	Bass Creek 138/69-kV transformer
3	Lake Geneva, Katzenberg, Twin Lakes, and South Lake Geneva, and Zenda 69-kV buses	--	68.6 – 82.0%	North Lake Geneva – Lake Geneva 69-kV line	North Lake Geneva – South Lake Geneva 138-kV line
3	Twin Lakes, Katzenberg, and South Lake Geneva 69-kV buses	--	90.6 – 91.7%	North Lake Geneva – Lake Geneva – South Lake Geneva 69-kV line	North Lake Geneva – South Lake Geneva 138-kV line
3	Brick Church 138-kV bus	--	91.6% 91.5% 90.8%	Beloit Gateway – Brick Church 138-kV line Colley Road – Dickinson – Beloit Gateway – Brick Church 138-kV line Dickinson – Beloit Gateway 138-kV line	Brick Church capacitors or third line into the area, possibly from Spring Valley
3	Twin Lakes, Katzenberg, and South Lake Geneva 69-kV buses	--	90.4 – 91.5%	Lake Geneva – South Lake Geneva 69-kV line	North Lake Geneva – South Lake Geneva 138-kV line
3	Cobblestone, Zenda, Twin Lakes, Katzenberg 69-kV buses	--	87.7 – 91.4%	Cobblestone – Brick Church 69-kV line	North Lake Geneva – South Lake Geneva 138-kV line
3	Twin Lakes 69-kV bus	--	91.3%	Katzenberg – South Lake Geneva 69-kV line	Third source into area, possibly from Spring Valley

Table ZS-3  
2020 Limitations and Performance Criteria Exceeded

Planning Zone	Criteria Exceeded/Need	2020 Summer Peak Case		Facility Outage(s)	Project/Mitigation
		% of Facility Rating	% of Nominal Bus Voltage		
4	Base case loading criteria exceeded	FALSE	--	System Intact	
4	Base case voltage criteria exceeded	--	FALSE	System Intact	
4	Highway V – Ontario 138-kV line	106.7% 102.1%	--	East Krok 138/69-kV transformer <sup>8</sup> Canal 138/69-kV transformer #1 <sup>9</sup>	Uprate line
4	Canal – East Krok 138-kV line	101.9% 96.5%	--	Highway V 138/69-kV transformer #1 <sup>10</sup> Highway V – Ontario 138-kV line	Uprate line
4	East Krok 138/69-kV transformer	109.4% 99.4% 99.1% 95.6%	--	Canal – East Krok 138-kV line Highway V 138/69-kV transformer #1 <sup>10</sup> Highway V – East Krok 138-kV line Highway V 138/69-kV transformer #2 <sup>11</sup>	No project needed Investigation into limiting facility resulted in higher facility ratings
4	Dyckesville – Rosiere 69-kV line	95.7%	--	East Krok 138/69-kV transformer <sup>8</sup>	Further study needed
4	Sunset Point – Pearl Avenue 69-kV line	119.1% 118.9%	--	Ellinwood 138/69-kV transformer <sup>12</sup> Ellinwood – 12th Avenue 69-kV line	Rebuild line
4	Edgewater – Sauk Trail 138-kV line	105.8%	--	Edgewater – Huebner 138-kV line	Uprate line
4	Sauk Trail – 20th Street 138-kV line	95.3%	--	Edgewater – Huebner 138-kV line	Uprate line
4	East Krok – Kewaunee 138-kV line	96.0%	--	North Appleton 345/138-kV transformer #1 <sup>1</sup>	Further study needed
4	Manrap – Custer 69-kV line	95.4%	--	Dewey – Lakefront 69-kV line	Further study needed
5	Base Case Loading Criteria Exceeded	TRUE		System Intact	
5	Base Case Voltage Criteria Exceeded	--	FALSE	System Intact	
5	Bain 345/138-kV transformer #5	159.6% 108.8%	--	Split Pleasant Prairie 345-kV bus 34 Split Pleasant Prairie 345-kV bus 23	Mitigated by generation adjustments
5	Oak Creek 345/230-kV transformer T895	105.2% 104.9%	--	Split Oak Creek 230-kV bus 78 Split Oak Creek 230-kV bus 67	Mitigated by generation adjustments
5	Arcadian4 – Waukesha1 138-kV line	106.8%	--	Arcadian6 – Waukesha3 138-kV line	Rebuild line
5	Arcadian6 – Waukesha3 138-kV line	103.1%	--	Arcadian4 – Waukesha1 138-kV line	Rebuild line
5	Arcadian 345/138-kV transformer #3	101.9%	--	Arcadian 345/138-kV transformer #1	Replace transformer
5	Pleasant Prairie – Zion 345-kV line	95.6% 95.4%	--	Zion – Arcadian 345-kV line Cherry Valley – Silver Lake 345-kV line	Marginal issue, no mitigation needed within this timeframe
5	Kenosha – Lakeview 138-kV line	102.1%	--	Pleasant Prairie – Zion 345-kV line	Rebuild line. The existing conductor is 477 ACSR and is the limitation.
5	Lakeview – Zion 138-kV line	97.3%	--	Pleasant Prairie – Zion 345-kV line	No overload
5	Albers – Kenosha 138-kV line	106.0%	--	Bain – Kenosha 138-kV line	Uprate the 477 ACSR section of the Kenosha – Albers 138-kV line
5	Bluemound 230-kV bus, Allerton, Bark River, Brookdale, Edgewood, Cottonwood, Germantown, Mukwonago, Maple, O'Connor, and 28th St 138-kV buses	--	94.4 – 96.0%	System Intact	Shift Allerton load from T9 to T8 or connecting KK5063 to Brookdale 138-kV bus
5	Maple and Germantown 138-kV buses	--	90.4 – 90.9%	Saukville – Maple 138-kV line	Mitigated by generation adjustments

Table ZS-3\_2020 constraints

<b>Event Based Contingency Number</b>	<b>Definition of Event Based Contingency</b>
1	North Appleton 345/138 kV xfmr #1 + North Appleton - Kewaunee 345 kV circuit
2	North Fond du Lac 138/69-kV transformer #3 + North Fond du Lac - Hickory Street Tap 69-kV line + North Fond du Lac - Rosendale 69-kV line + North Fond du Lac 69-kV bus capacitor
3	Metomen - Rosendale - North Fond du Lac 69-kV line
4	Arpin - Rocky run 345-kV line + Port Edwards - Sand Lake 138-kV line + Port Edwards - Hollywood 138-kV line + Council Creek - Council Creek DPC 69-kV line
5	Saratoga – ACEC Badger West - Petenwell 138-kV line
6	Whitcomb - CWEC Wittenberg Tap - Wittenberg Tap - Birnamwood Tap - Brooks Corner - Deer Trail 69-kV line
7	North Randolph – Fox Lake – North Beaver Dam 138-kV line
8	East Krok 138/69 kV xfmr + Highway V - East Krok 138 kV circuit + East Krok - Canal 138 kV circuit + East Krok - Kewaunee 138 kV circuit + Beardseely - East Krok 69 kV circuit
9	Canal 138/69 kV xfmr #1 + Canal - East Krok 138 kV circuit + Canal - Sawyer 69 kV circuit + Canal - Algoma 69 kV circuit + Canal 69 kV cap banks, 2 x 16.3 MVar
10	Highway V 138/69 kV xfmr #1 + Highway V - Ontario 138 kV circuit + Highway V - Preble 138 kV circuit + Highway V - Finger Road 69 kV circuit + Highway V - Rockland 138 kV circuit + Highway V 138 kV cap bank, 2 x 18.9 MVar
11	Highway V 138/69 kV xfmr #2 + Highway V - East Krok 138 kV circuit + Highway V - Mystery Hills 138 kV circuit + Highway V - Oak Street 69 kV circuit
12	Ellinwood 138/69 kV xfmr #1 + Ellinwood - Twelfth Ave 69 kV circuit + Ellinwood - Fitzgerald 138 kV circuit + Ellinwood 138 kV bus tie 1-2
13	M38-Atlantic 138-kV line + Atlantic 138/69-kV transformer



Table ZS-4  
2025 Limitations and Performance Criteria Exceeded

Planning Zone	Criteria Exceeded/Need	2025 Summer Peak Case		Facility Outage(s)	Project/Mitigation
		% of Facility Rating	% of Nominal Bus Voltage		
1	Base case loading criteria exceeded	TRUE	--	System Intact	
1	Base case voltage criteria exceeded	--	FALSE	System Intact	
1	Silver Lake, ACEC Spring Lake, Redgranite, Fountain Valley, River Run, Berlin and Fox River 69-kV buses	--	84.6 – 88.8% 87.2 – 91.9% 87.5 – 90.8% 87.5 – 90.2% 88.8 – 91.9%	Wautoma – Silver Lake Tap 69-kV line Metomen – Ripon 69-kV line Silver Lake – ACEC Spring Lake 69-kV line Winneconne – Sunset Point 69-kV line Plus other less severe contingencies	Ripon capacitor expansion and Install capacitors at Dartford
1	Dartford, Ripon Industrial Park, Northwest Ripon and Ripon 69-kV buses	--	84.9 – 86.1% 87.1 – 88.1% 88.7 – 89.7% 91.1 – 91.9%	Metomen – Ripon 69-kV line Ripon – Northwest Ripon Tap 69-kV line Winneconne – Sunset Point 69-kV line Plus other less severe contingencies	Ripon capacitor expansion and Install capacitors at Dartford
1	Winneconne, Omro and Omro Industrial Park 69-kV buses	--	82.5 – 83.4% 89.6 – 89.9% 90.1 – 90.8% 90.8 – 91.5% 91.0 – 91.7%	Winneconne – Sunset Point 69-kV line Winneconne – Omro Tap 69-kV line Metomen – Ripon 69-kV line Ripon – Northwest Ripon Tap 69-kV line Wautoma – Silver Lake Tap 69-kV line	Ripon capacitor expansion and Install capacitors at Dartford
1	ACEC Brooks, Grand Marsh (PP&L) and Lincoln Pumping Station 69-kV buses	--	85.6 – 86.2% 85.6 – 86.1% 88.6 – 89.1% 90.2 – 90.5% 90.5 – 91.9%	Necedah Tap – Big Pond 69-kV line Chaffee Creek – Coloma Tap 69-kV line Necedah Tap – Whistling Wings Tap 69-kV line Wautoma – Port Edwards 138-kV line Plus other less severe contingencies	McKenna capacitor expansion
1	Sigel, Lakehead Pipeline, Port Edwards, Vulcan and Hollywood 138-kV buses	--	89.8 – 91.8%	Sigel – Arpin 138-kV line	Further Study needed
1	Petenwell and Council Creek 138-kV buses	--	95.8 – 96.4% 90.2 – 91.0% 90.2 – 91.0% 90.3 – 90.8% 91.9%	System Intact King – Arpin 345-kV line <sup>1</sup> Eau Claire to Arpin 345 kV <sup>2</sup> Arpin – Rocky Run 345-kV line <sup>3</sup> Sigel – Arpin 138-kV line	Marginal voltage, no mitigation needed within this timeframe
1	Necedah, Petenwell, Big Pond, ACEC Dellwood, Friendship, ACEC Friendship, Houghton Rock and McKenna 69-kV buses	--	95.8 – 96.1% 74.5 – 83.3% 81.3 – 87.0% 87.0 – 89.9% 87.0 – 89.8% 87.0 – 92.0%	System Intact Necedah Tap – Big Pond 69-kV line Necedah Tap – Whistling Wings Tap 69-kV line Dellwood ACEC – Whistling Wings Tap 69-kV line Petenwell – Big Pond 69-kV line Plus other less severe contingencies	McKenna capacitor expansion, Convert Necedah to 138 kV, redispatch Castle Rock generation

Table ZS-4  
2025 Limitations and Performance Criteria Exceeded

Planning Zone	Criteria Exceeded/Need	2025 Summer Peak Case		Facility Outage(s)	Project/Mitigation
		% of Facility Rating	% of Nominal Bus Voltage		
1	Lakehead Pipeline Portage, Endeavor, Roslin ACEC and Montello ACEC 69-kV buses	--	89.5 – 90.8% 91.4 – 91.5%	Portage – Lakehead Pipeline Portage 69-kV line Endeavor – Lakehead Pipeline 69-kV line	Further Study needed
1	Sand Lake and Wautoma 138-kV buses	--	95.2 – 95.5% 90.7 – 92.0% 91.2% 92.0%	System Intact Arpin – Rocky Run 345-kV line <sup>3</sup> Sigel – Arpin 138-kV line Port Edwards – Sand Lake 138-kV line	Marginal voltage, no mitigation needed within this timeframe
1	ACEC Winnebago, ACEC Glen, Neenah Creek, ACEC Chateau and Westfield 69-kV buses	--	86.2 – 91.0% 91.2 – 91.8% 91.5% 91.5% 91.2 – 91.8%	Kilbourn – Winnebago ACEC 69-kV line Wautoma – Port Edwards 138-kV line Sand Lake Tap – Sand Lake 69-kV line Sand Lake 138/69-kV transformer Wautoma – Port Edwards 138-kV line	Increase capacitance at Neenah Creek
1	ACEC Coloma, Plainfield, Sand Lake, Hancock and ACEC Hancock 69-kV buses	--	83.4 – 84.5% 86.8 – 90.7% 87.3 – 91.1% 87.3 – 91.1% 88.6 – 89.6% 90.8 – 91.8%	Chaffee Creek – Coloma Tap 69-kV line Wautoma – Port Edwards 138-kV line Sand Lake Tap – Sand Lake 69-kV line Sand Lake 138/69-kV transformer Necedah Tap – Big Pond 69-kV line Plus other less severe contingencies	McKenna capacitor expansion
1	ACEC Quincy and Castle Rock 69-kV bus	--	88.6 – 89.2% 91.0 – 91.4%	Necedah Tap – Big Pond 69-kV line Necedah Tap – Whistling Wings Tap 69-kV line	McKenna capacitor expansion
1	Wittenburg 69-kV bus		92.0%	Whitcomb – Wittenberg CWEC 69 kV line	Marginal voltage, no mitigation needed within this timeframe
1	North Randolph – Markesan 69-kV line	96.6%	--	Metomen – Ripon 69-kV line	Marginal issue, no mitigation needed within this timeframe
1	Markesan – Mackford Pairie 69-kV line	98.4%	--	Metomen – Ripon 69-kV line	Marginal issue, no mitigation needed within this timeframe
1	Arnott 138/69 KV transformer #T31	100.9%	--	Harrison 138/69 kV transformer	Further Study needed
1	Caroline 115/69 KV transformer #T61	116.3%	--	Whitcomb 115/69-kV transformer	Replace Caroline 115/69-kV transformer
1	Chaffee Creek – Coloma Tap 69-kV line	136.3% 115.0% 106.4% 106.3% 106.2% -- 98.2%	--	Necedah Tap – Big Pond 69-kV line Necedah Tap – Whistling Wings Tap 69-kV line King – Eau Claire 345 kV tie line <sup>1</sup> King – Arpin 345-kV line <sup>4</sup> Plus other less severe contingencies	Uprate terminal equipment at Chaffee Creek

Table ZS-4  
2025 Limitations and Performance Criteria Exceeded

Planning Zone	Criteria Exceeded/Need	2025 Summer Peak Case		Facility Outage(s)	Project/Mitigation
		% of Facility Rating	% of Nominal Bus Voltage		
1	Castle Rock – ACEC Quincy 69-kV line	138.6% 120.7% 112.9% 112.9% 108.1% 105.3% -- 99.5%	--	Necedah Tap – Big Pond 69-kV line Necedah Tap – Whistling Wings Tap 69-kV line Petenwell – Big Pond 69-kV line Petenwell 138/69-kV transformer Dellwood ACEC – Whistling Wings Tap 69-kV line Plus other less severe contingencies	Uprate Castle Rock – McKenna 69-kV line
1	ACEC Quincy – McKenna 69-kV line	131.4% 113.6% 105.9% 105.9% 101.1% 95.2%	--	Necedah Tap – Big Pond 69-kV line Necedah Tap – Whistling Wings Tap 69-kV line Petenwell – Big Pond 69-kV line Petenwell 138/69-kV transformer Dellwood ACEC – Whistling Wings Tap 69-kV line Chaffee Creek – Coloma Tap 69-kV line	Uprate Castle Rock – McKenna 69-kV line
1	Brooks Corners 69-kV bus	--	85.9%	Whitcomb – Deer Trail 69-kV line <sup>22</sup>	Adjust Brooks Corners 69/34.5-kV transformer LTC
1	Harrison – Harrison Tap 69-kV line	116.1% 108.6% 108.1% 106.0% 105.7 – 100.3%	--	Wautoma 138/69-kV transformer Winneconne – Sunset Point 69-kV line Portage – Lakehead Pipeline Portage 69-kV line Endeavor – Lakehead Pipeline 69-kV line Plus other less severe contingencies	Further Study needed
1	Harrison 138/69 KV transformer #T1	124.1% 104.8% 100.7% 100.7% 100.0 – 97.2%	--	System Intact Arnott 138/69-kV transformer Whitcomb – Rosholt Tap 69-kV line Arnott 69-kV bus Plus other less severe contingencies	Replace Harrison 138/69-kV transformer
1	Hilltop – Mauston 69-kV line	106.7%	--	Arpin – Rocky Run 345-kV line <sup>3</sup>	Further Study needed
1	Metomen – Ripon 69-kV line	106.5% 118.8% 109.7% 104.2% 103.9 -- 95.8%	--	System Intact Winneconne – Sunset Point 69-kV line Winneconne – Omro Tap 69-kV line North Randolph – Markesan Tap 69-kV line Plus other less severe contingencies	Second Metomen – Ripon 69-kV line

Table ZS-4  
2025 Limitations and Performance Criteria Exceeded

Planning Zone	Criteria Exceeded/Need	2025 Summer Peak Case		Facility Outage(s)	Project/Mitigation
		% of Facility Rating	% of Nominal Bus Voltage		
1	Metomen 138/69 KV transformer #T31	109.8% 117.5% 115.7% 109.1% 108.9 – 97.0%	--	System Intact North Fond du Lac 138/69-kV transformer #3 <sup>5</sup> North Fond du Lac – Rosendale Tap 69-kV line Metomen – North Fond du Lac 69 kV line <sup>6</sup> Plus other less severe contingencies	Replace Metomen 138/69-kV transformer
1	Northwest Ripon – Ripon 69-kV line	119.4% 105.2% 97.0%	--	Winneconne – Sunset Point 69-kV line Winneconne – Omro Tap 69-kV line Omro – Omro Industrial Tap 69-kV line	Uprate line
1	NW Ripon – Dartford 69-kV line	100.9%	--	Winneconne – Sunset Point 69-kV line	Further Study needed
1	Omro – Winneconne 69-kV line	102.2% 113.1% 112.4% 100.9%	--	System Intact Ripon – Northwest Ripon Tap 69-kV line Metomen – Ripon 69-kV line Northwest Ripon Tap – Dartford Tap 69-kV line	Further Study needed
1	Petenwell – ACEC Badger West 138-kV line	104.9% 104.9% 104.5% 104.4%	--	Eau Claire to Arpin 345 kV line <sup>2</sup> Eau Claire to Arpin 345 kV line <sup>7</sup> King – Arpin 345-kV line <sup>1</sup> King – Eau Claire 345-kV line <sup>4</sup>	Further Study needed
1	Petenwell 138/69-kV transformer	101.0% 107.6% 107.1% 104.9% 104.0% 104.0 – 97.1%	--	System Intact McKenna – Houghton Rock 69-kV line Castle Rock – Quincy ACEC 69-kV line Hilltop – Buckhorn Tap 69-kV line McKenna – Quincy ACEC 69-kV line Plus other less severe contingencies	Replace Petenwell transformer
1	Sand Lake 138/69-kV transformer	103.0% 99.9% 95.2%	--	System Intact Wautoma 138/69-kV transformer Necedah Tap – Big Pond 69-kV line	Further Study needed
1	Sand Lake – Sand Lake Tap 69-kV line	106.3% 112.5% 111.5% 107.6% 107.0 – 99.3%	--	System Intact Wautoma 138/69-kV Transformer Necedah Tap – Big Pond 69-kV line Trienda – Lewiston ACEC 138-kV line Plus other less severe contingencies	Further Study needed

Table ZS-4  
2025 Limitations and Performance Criteria Exceeded

Planning Zone	Criteria Exceeded/Need	2025 Summer Peak Case		Facility Outage(s)	Project/Mitigation
		% of Facility Rating	% of Nominal Bus Voltage		
1	Saratoga – ACEC Badger West 138-kV line	109.3% 109.3% 108.9% 108.8%	--	Eau Claire to Arpin 345-kV tie line <sup>2</sup> Eau Claire to Arpin 345-kV line <sup>2</sup> King – Arpin 345-kV line <sup>1</sup> King – Eau Claire 345 kV tie line <sup>4</sup>	Further Study needed
1	Sigel – Auburndale 69-kV line	130.2%	--	System Intact	Line validated with higher rating
1	Vulcan – Port Edwards 1 138-kV line	123.8%	--	Vulcan – Port Edwards 138-kV line #2	Change tap on free standing CT's at Port Edwards
1	Vulcan – Port Edwards 2 138-kV line	123.8%	--	Vulcan – Port Edwards 138-kV line #1	Change tap on free standing CT's at Port Edwards
1	Rocky Run 345/115-kV transformer #T4	99.8% 99.6% 98.7% 95.2%	--	Rocky Run 345/115-kV transformer #T2 Sigel – Arpin 138-kV line Rocky Run 345/115-kV transformer #T1 Arpin 345/138-kV transformer	Marginal issue, no mitigation needed in this timeframe
1	Wautoma 138/69-kV transformer #T31	118.1% 113.9% 113.9% 105.8% 105.0 – 95.9%	--	System Intact Sand Lake Tap – Sand Lake 69-kV line Sand Lake 138/69-kV transformer Portage – Lakehead Pipeline Portage 69-kV line Plus other less severe contingencies	Second 138/69-kV Transformer at Wautoma
1	Whitcomb 115/69-kV transformer #T31	99.4%	--	System Intact	Marginal issue, no mitigation needed in this timeframe
1	Winneconne – Sunset Point 69-kV line	118.6% 118.2% 107.2% 102.2% 97.1%	--	Ripon – Northwest Ripon Tap 69-kV line Metomen – Ripon 69-kV line Northwest Ripon Tap – Dartford Tap 69-kV line Wautoma – Silver Lake Tap 69-kV line Silver Lake – ACEC Spring Lake 69-kV line	Uprate line
2	Base case loading criteria exceeded	FALSE	--	System Intact	
2	Base case voltage criteria exceeded	--	FALSE	System Intact	
2	Atlantic – M38 69-kV line	121.7% 121.6% 117.9%	--	M38 – Atlantic 138-kV line <sup>23</sup> Atlantic 138/69-kV transformer Roberts – Newberry Hospital 69-kV line	Uprate line
2	Nordic – Mountain 69-kV line	102.4%	--	Chandler 138/69-kV transformer	Targeted for mitigation by Escanaba area reinforcements

Table ZS-4  
2025 Limitations and Performance Criteria Exceeded

Planning Zone	Criteria Exceeded/Need	2025 Summer Peak Case		Facility Outage(s)	Project/Mitigation
		% of Facility Rating	% of Nominal Bus Voltage		
2	Rudyard – Pine River 69-kV line Rudyard – Tone 69-kV line Kinchloe – Tone 69-kV line	111.4% 114.7% 107.9%	--	Engadine – Newberry 69-kV line	Mitigated by generation adjustments
2	Hulbert, Brimley, Detour, Eckermann, Goetzville, Pickford, Raco, Lou-Pac, Newberry Village, Roberts, Talantino 69-kV buses	--	75.4 – 90.4%	Hiawatha – Roberts 69-kV line 6911 <sup>24</sup>	Targeted for mitigation by Eastern U.P. area reinforcements
2	Lakota Road 69-kV bus	--	118.1%	Lakota – Conover 138/69-kV transformer	Resolved by transformer model adjustments
2	Chandler, Delta, Escanaba 1, Escanaba 2, Masonville, Mead, Gladstone, West, North Bluff, Lakehead, Bay View, Cornell, Harris 69-kV buses	--	87.1 – 90.2%	Chandler 138/69-kV transformer	Targeted for mitigation by Escanaba area reinforcements
2	Detour 69-kV bus, Brevort, Hiawatha, Lakehead 138-kV buses	--	90.9 – 91.9%	Straits 138/69-kV transformer	Targeted for mitigation by Eastern U.P. area reinforcements
2	Hulbert, Sault, Brimley, Dafter, Detour, Eckermann, Goetzville, Newberry, Pickford, Raco, Lou-Pac, Newberry Hospital, Newberry Village, Roberts, Three Mile, ESE Hydro, Magazine, Nine Mile, Kinchloe, Rockview, Michigan Limestone, Pine Grove, Tone, Talantino 69-kV buses	--	56.3 – 88.2%	Engadine – Newberry 69-kV line	Targeted for mitigation by Eastern U.P. area reinforcements
2	Hulbert, Brimley, Detour, Eckermann, Goetzville, Pickford, Raco, Lou-Pac, Newberry Hospital, Newberry Village, Roberts, Talantino 69-kV buses	--	72.9 -88.9%	Newberry – Newberry Hospital 69-kV line	Targeted for mitigation by Eastern U.P. area reinforcements
2	Hulbert, Brimley, Detour, Eckermann, Goetzville, Pickford, Raco, Lou-Pac, Newberry Village, Roberts, Three Mile, Magazine, Michigan Limestone, Pine Grove, Talantino 69-kV buses	--	71.6 – 90.2%	Newberry Hospital – Roberts 69-kV line	Targeted for mitigation by Eastern U.P. area reinforcements
3	Base case loading criteria exceeded	TRUE	--	System Intact	
3	Base case voltage criteria exceeded	--	TRUE	System Intact	
3	Kilbourn, Loch Mirror, Birchwood, Dell Creek, Zobel, Nishan, Artesian, Rock Springs 138-kV bus	--	95.6 – 96.6% 86.3 – 89.0% 86.9 – 89.4% 86.9 – 89.4% 89.0 – 90.8% 91.1 – 92.0%	System Intact Trienda – Lewiston ACEC 138-kV line Kilbourn – Lewiston ACEC 138-kV line Trienda – Kilbourn 138-kV line Lake Delton – Trienda 138-kV line Plus other less severe contingencies	
3	Okee, Lodi Industrial Park and Lodi 69-kV buses	--	88.3 – 89.7% 90.2 – 91.6%	Dane – Lodi Tap 69-kV line Lodi Tap – Okee Tap 69-kV line	

Table ZS-4  
2025 Limitations and Performance Criteria Exceeded

Planning Zone	Criteria Exceeded/Need	2025 Summer Peak Case		Facility Outage(s)	Project/Mitigation
		% of Facility Rating	% of Nominal Bus Voltage		
3	Kirkwood and Lake Delton 138-kV buses	--	95.0 – 95.1% 87.2 – 87.3% 90.0% 90.3 – 90.7% 90.4% 90.6 – 90.9% 90.6 – 90.9%	System Intact Lake Delton – Trienda 138-kV line Lake Delton – Kirkwood 138-kV line Trienda – Lewiston ACEC 138-kV line Trienda – Kirkwood 138-kV line8 Kilbourn – Lewiston ACEC 138-kV line Trienda – Kilbourn 138-kV line	
3	Island Street, Baraboo, Sauk Prairie, Prairie du Sac Muni, Tower Street, Dam Heights and Prairie du Sac Hydro 69-kV buses	--	88.2 – 90.2% 91.9% 91.9%	Island Street – Kirkwood 69-kV line Baraboo Tap – Moore Street Tap 69 kV line Island Street – Moore Street Tap 69-kV line	
3	Artesian – Rock Springs 138-KV line	101.9% 99.7% 99.7%	--	Trienda – Lewiston ACEC 138-kV line Kilbourn – Lewiston ACEC 138-kV line Trienda – Kilbourn 138-kV line	
3	Kirkwood – Rock Springs 138-KV line	105.4% 103.3% 103.2%	--	Trienda – Lewiston ACEC 138-kV line Trienda – Kilbourn 138-kV line Kilbourn – Lewiston ACEC 138-kV line	
3	Kilbourn – Lewiston 138-kV line	100.7%	--	Lake Delton – Trienda 138-kV line	
3	Trienda – Lewiston 138-kV line	102.6% 96.2% 95.0%	--	Lake Delton – Trienda 138-kV line Trienda – Kirkwood 138-kV line8 Lake Delton – Kirkwood 138-kV line	
3	Dane – Lodi Tap 69-kV line	122.5% 111.3% 108.7% 108.7% 102.9 – 96.5%	--	Island Street – Kirkwood 69-kV line Lake Delton – Trienda 138-kV line Baraboo Tap – Moore Street Tap 69-kV line Island Street – Moore Street Tap 69-kV line Plus other less severe contingencies	
3	Kilbourn 138/69-kV transformer #T32	99.3%	--	Kilbourn 138/69-kV transformer T31	
3	Portage – Columbia 1 138-kV line	100.5%	--	Portage – Columbia 2 138-kV line	
3	Portage – Columbia 2 138-kV line	100.5%	--	Portage – Columbia 1 138-kV line	
3	Portage – Trienda 1 138-kV line	97.5%	--	Portage – Trienda 2 138-kV line	
3	Portage – Trienda 2 138-kV line	107.4%	--	Portage – Trienda 1 138-kV line	
3	Cobblestone – Zenda Tap 69-kV line	218.6% 134.0% 132.3%	--	North Lake Geneva – Lake Geneva 69-kV line Lake Geneva – South Lake Geneva 69-kV line North Lake Geneva – Lake Geneva – South Lake Geneva 69-kV line	North Lake Geneva – South Lake Geneva 138-kV line

Table ZS-4  
2025 Limitations and Performance Criteria Exceeded

Planning Zone	Criteria Exceeded/Need	2025 Summer Peak Case		Facility Outage(s)	Project/Mitigation
		% of Facility Rating	% of Nominal Bus Voltage		
3	Colley Road 138/69-kV transformer	127.8% 109.7% 106.4% 106.1% 103.3 – 98.5%	--	Paddock 138/69-kV transformer Paddock – Shirland 69-kV line System Intact Brick Church 138/69-kV transformer Plus other less severe outages	Bass Creek 138/69-kV transformer
3	Katzenberg – Zenda tap 69-kV line	201.5% 119.4% 117.8%	--	North Lake Geneva – Lake Geneva 69-kV line Lake Geneva – South Lake Geneva 69-kV line North Lake Geneva – Lake Geneva – South Lake Geneva 69-kV line	North Lake Geneva – South Lake Geneva 138-kV line
3	Katzenberg – South Lake Geneva 69-kV line	138.6% 104.3% 103.9%	--	Cobblestone – Brick Church 69-kV line North Lake Geneva – Lake Geneva 69-kV line Cobblestone – Zenda Tap 69-kV line	Third source into area, possibly from Spring Valley
3	North Lake Geneva – Lake Geneva 69-kV line	126.7% 105.1%	--	Cobblestone – Brick Church 69-kV line Cobblestone – Zenda tap 69-kV line	North Lake Geneva – South Lake Geneva 138-kV line
3	North Lake Geneva 138/69-kV transformer	106.8%	--	Brick Church 138/69-kV transformer	North Lake Geneva – South Lake Geneva 138-kV line
3	Lake Geneva – South Lake Geneva 69-kV line	146.0% 116.9% 101.6%	--	Cobblestone – Brick Church 69-kV line Cobblestone – Zenda tap 69-kV line Katzenberg – Zenda tap 69-kV line	North Lake Geneva – South Lake Geneva 138-kV line
3	Cobblestone – Brick Church 69-kV line	178.0% 114.7% 113.3%	--	North Lake Geneva – Lake Geneva 69-kV line Lake Geneva – South Lake Geneva 69-kV line North Lake Geneva – Lake Geneva – South Lake Geneva 69-kV line	North Lake Geneva – South Lake Geneva 138-kV line
3	Brick Church 138/69-kV transformer	126.8% 109.1% 97.0%	--	North Lake Geneva 138/69-kV transformer North Lake Geneva – Lake Geneva 69-kV line System Intact	North Lake Geneva – South Lake Geneva 138-kV line
3	Brick Church – Walworth 69-kV line	118.8%	--	North Lake Geneva 138/69-kV transformer	North Lake Geneva – South Lake Geneva 138-kV line
3	Enzyme Bio – RC3 69-kV line	104.1%	--	Brick Church 138/69-kV transformer	Line Y-32 rebuild
3	RC3 – Clinton Tap 69-kV line	97.2%	--	Brick Church 138/69-kV transformer	Line Y-32 rebuild
3	Paddock 138/69-kV transformer	112.5% 112.3% 104.2% 96.3%	--	Colley Road 138/69-kV transformer Intact System Colley Road – Park Street 69-kV line Park Street – East Rockton 69-kV line	Bass Creek 138/69-kV transformer
3	Walworth – Schofield tap 69-kV line	97.6%	--	North Lake Geneva – Lake Geneva 69-kV line	North Lake Geneva – South Lake Geneva 138-kV line
3	Schofield tap – North Lake Geneva 69-kV line	96.9%	--	North Lake Geneva – Lake Geneva 69-kV line	North Lake Geneva – South Lake Geneva 138-kV line
3	Paddock – Shirland Ave 69-kV line	105.2%	--	Colley Road 138/69-kV transformer	Further Study needed
3	Shaw – East Rockton 69-kV line	105.1%	--	Paddock 138/69-kV transformer	Bass Creek 138/69-kV transformer
3	East Rockton – Park St 69-kV line	98.5%	--	Paddock 138/69-kV transformer	Bass Creek 138/69-kV transformer



Table ZS-4  
2025 Limitations and Performance Criteria Exceeded

Planning Zone	Criteria Exceeded/Need	2025 Summer Peak Case		Facility Outage(s)	Project/Mitigation
		% of Facility Rating	% of Nominal Bus Voltage		
3	Colley Road – Park St 69-kV line	109.4%	--	Paddock 138/69-kV transformer	Bass Creek 138/69-kV transformer
3	McCue – Milton Lawns 69-kV line	100.6%	--	Janesville 138/69-kV transformer	Further Study needed
3	Lake Geneva, South Lake Geneva, Twin Lakes, Katzenberg, Zenda, Cobblestone, Brick Church, Sharon, Walworth, Lakehead-Walworth 69-kV buses, Brick Church and Williams Bay 138-kV buses	--	47.1 – 92.0%	North Lake Geneva – Lake Geneva 69-kV line	North Lake Geneva – South Lake Geneva 138-kV line
3	Twin Lakes, Katzenberg, South Lake Geneva, and Zenda 69-kV buses	--	80.9 – 89.2%	North Lake Geneva – Lake Geneva – South Lake Geneva 69-kV line	North Lake Geneva – South Lake Geneva 138-kV line
3	Twin Lakes and Zenda 69-kV buses	--	91.3 – 91.8%	Cobblestone – Zenda tap 69-kV line	North Lake Geneva – South Lake Geneva 138-kV line
3	Twin Lakes, Katzenberg, South Lake Geneva and Zenda 69-kV buses	--	79.9 – 88.3%	Lake Geneva – South Lake Geneva 69-kV line	North Lake Geneva – South Lake Geneva 138-kV line
3	Cobblestone, Zenda, Twin Lakes, Katzenberg 69-kV buses	--	84.4 – 88.8%	Cobblestone – Brick Church 69-kV line	North Lake Geneva – South Lake Geneva 138kV line
3	Twin Lakes and Katzenberg 138-kV buses	--	87.1 -88.3%	Katzenberg – South Lake Geneva 69-kV line	Third source into area, possibly from Spring Valley
3	Twin Lakes, Katzenberg, South Lake Geneva, Lake Geneva, North Lake Geneva, Zenda, and Schofield 69-kV buses	--	83.9 – 90.4%	North Lake Geneva 138/69-kV transformer	North Lake Geneva – South Lake Geneva 138-kV line
3	Brick Church and Williams Bay 138-kV buses	--	90.3 – 91.6%	Colley Road – Dickinson – Beloit Gateway – Brick Church 138-kV line	Y-32 line rebuild
3	Brick Church, Dickinson and Williams Bay 138-kV buses	--	90.6 – 91.6%	Colley Road – Dickinson 138-kV line	Y-32 line rebuild
3	Concord 5 138-kV bus	--	91.6%	Split Concord 138-kV bus	Marginal voltage, no mitigation needed within this timeframe
3	RC9 , RC2, West Darien and SW Delavan 138-kV buses	--	91.6 – 91.9%	RC9 – Rock River 138-kV line	Y-32 line rebuild
3	Brick Church and Williams Bay 138-kV buses	--	89.3 – 90.7%	Beloit Gateway – Dickinson 138-kV line	Y-32 line rebuild
3	Brick Church and Williams Bay 138-kV buses	--	90.3 – 91.5%	Beloit Gateway – Brick Church 138-kV line	Y-32 line rebuild
3	South Fond du Lac – Koch Oil Tap 69-kV line	101.0% 96.5% 96.3%	--	North Randolph – Fox Lake 138-kV line Fox Lake – North Beaver Dam 138-kV line North Randolph – North Beaver Dam 138-kV line <sup>9</sup>	Further study needed
3	Kock Oil Tap – Waupun 69-kV line	96.8%	--	North Randolph – Fox Lake 138-kV line	Further study needed
3	Hubbard and Hustisford 138-kV bus	--	85.3% 86.1% 86.1%	Rubicon – Hustisford 138-kV line Hustisford – Hubbard 138-kV line Rubicon – Hustisford – Hubbard 138-kV line	Adjust Hubbard 138/69-kV transformer LTC

Table ZS-4  
2025 Limitations and Performance Criteria Exceeded

Planning Zone	Criteria Exceeded/Need	2025 Summer Peak Case		Facility Outage(s)	Project/Mitigation
		% of Facility Rating	% of Nominal Bus Voltage		
3	Fox Lake, North Beaver Dam and Beaver Dam East 138-kV buses	--	95.9 – 96.1% 84.6 – 84.7% 85.6 – 85.7% 85.6 – 85.7% 90.4 – 92.0%	System Intact North Randolph – Fox Lake 138-kV line Fox Lake – North Beaver Dam 138-kV line North Randolph – North Beaver Dam 138-kV line <sup>9</sup> Plus other less severe contingencies	Adjust North Beaver Dam 138/69-kV transformer LTC
3	North Randolph and Academy 138-kV bus	--	95.8 – 95.9% 91.1%	System Intact Boxelder – Academy 138-kV line	Further study needed
3	Koch Oil, Waupun and Alto Dairy 69-kV bus	--	91.0 – 91.1% 91.7 – 91.8%	South Fond du Lac – Koch Oil Tap 69-kV line Waupun – Koch Oil Tap 69-kV line	Further study needed
3	Horicon Industrial Park, Horicon and Juneau 69-kV bus	--	91.2 – 91.4% 91.7 – 91.8%	Hubbard – Horicon Industrial Park 69-kV line South Fond du Lac – Waupun 69-kV line <sup>10</sup>	Further study needed
3	Randolph and Didion Ethanol 69-kV bus	--	91.5 – 91.7%	North Randolph – Randolph Tap 69-kV line	Further study needed
3	McCue – REC Harmony 69-kV line	95.9%	--	System Intact	Second McCue-Lamar line
3	Hillman 138/69-kV transformer	100.0%	--	System Intact	Second Hillman transformer
3	North Monroe 138/69-kV transformer	113.0%	--	System Intact	Bass Creek transformer
3	REC Newark – Paddock 69-kV line	97.0%	--	System Intact	Bass Creek transformer
3	Timberlane Tap – West Middleton 69-kV line	106.0%	--	System Intact	Further Study needed
3	Verona 138/69-kV transformer	112.7 – 96%	--	Stoughton South – Stoughton 69-kV line Oregon – Stoughton 69-kV line Stoughton South tap – Oregon 69-kV line North Monroe 138/69-kV transformer West Middleton – Timberlane 69-kV line plus other less severe contingencies	Bass Creek and potential second Verona transformer
3	Stoughton – Stoughton Muni South Tap – Oregon 69-kV line	122.8 – 106.9%	--	Verona – Oak Ridge 138-kV line Verona 138/69-kV transformer	Y127 line uprate
3	Mount Horeb Northeast – Stagecoach 69-kV line	98.2%	--	Verona – Southwest Verona 69-kV line	Further Study needed
3	Sun Valley Tap – Oregon 69-kV line	102.1%	--	Stoughton South – Stoughton 69-kV line	Y119 rebuild and potential Oregon terminal upgrade
3	Hillman 138/69-kV transformer	122.1 – 95.4%	--	DPC Galena – Pilot NB 69-kV line DPC Terr Tap – Pilot NB 69-kV line DPC LNGHLLW8 – Terr Tap 69-kV line DPC LNGHLLW8 – Galna T8 69-kV line DPC Galna – Guilford 69-kV line plus other less severe contingencies	Secnd Hillman transformer

Table ZS-4  
2025 Limitations and Performance Criteria Exceeded

Planning Zone	Criteria Exceeded/Need	2025 Summer Peak Case		Facility Outage(s)	Project/Mitigation
		% of Facility Rating	% of Nominal Bus Voltage		
3	North Monroe – Idle Hour – Monroe Tap 69-kV line	139.3 – 95.9%	--	Paddock – Newark 69-kV line Brodhead – Newark 69-kV line Paddock – Brodhead Switching Station 69-kV line <sup>12</sup> Darlington – Gratiot 69-kV line Spring Grove – Brodhead Switching Station 69-kV line Plus other less severe outages	Bass Creek transformer and potential Y87 line uprate
3	North Monroe 138/69-kV transformer	114.7 – 95.3%	--	Columbia generator #1 Columbia generator #2 Darlington 138/69-kV transformer	Bass Creek transformer
3	Jennings Switching Station – Wiota – DPC Gratiot Tap 69-kV line	104.5 – 97.5%	--	North Monroe – Idle Hour 69-kV line North Monroe 138/69-kV transformer	Y34 line uprate
3	Brodhead Switching Station – REC Newark – Paddock 69-kV line	112.2 – 95.3%	--	North Monroe – Idle Hour 69-kV line North Monroe 138/69-kV transformer Idle Hour – Monroe Central tap 69-kV line Albany – Townline 138-kV line	Bass Creek transformer
3	McCue – REC Harmony – Milton Tap – Lamar 69-kV line	115.6 – 95.6%	--	Kegonsa – Stoughton North Tap2 69-kV line Kegonsa 138/69-kV transformer Stoughton North Tap1 – Stoughton North Tap2 69-kV line Stoughton East – Stoughton North 69-kV line Stoughton East – Stoughton 69-kV line plus other less severe contingencies	Second McCue-Lamar line
3	Dana Corporation Tap – Sheepskin 69-kV line	137.1 – 125.4%	--	McCue – Harmony 69-kV line Milton Tap – Lamar 69-kV line McCue – Lamar 69-kV line <sup>13</sup> Milton Tap – Harmony 69-kV line	Y62 line uprate and second McCue-Lamar line
3	Gran Grae – Wauzeka – Boscobel 69-kV line	110.2 – 95.1%	--	Spring Green 138/69-kV transformer Nelson Dewey – Lancaster 138-kV line Nelson Dewey – Eden 138-kV line Eden – Lancaster 138-kV line Eden – Wyoming Valley 138-kV line Columbia generator #1 plus other less severe contingencies	Y40 line uprate
3	Boscobel – Blue River Tap 69-kV line	99.0 – 96.3%	--	Nelson Dewey – Lancaster 138-kV line Spring Green 138/69-kV transformer Nelson Dewey – Eden 138-kV line <sup>11</sup> Eden – Lancaster 138-kV line	Y124 line uprate
3	Spring Green 138/69-kV transformer	95.7%	--	Gran Grae – Wauzeka 69-kV line	Second Spring Green transformer

Table ZS-4  
2025 Limitations and Performance Criteria Exceeded

Planning Zone	Criteria Exceeded/Need	2025 Summer Peak Case		Facility Outage(s)	Project/Mitigation
		% of Facility Rating	% of Nominal Bus Voltage		
3	Black Earth – Stagecoach 69-kV line	103.2%	--	Spring Green 138/69-kV transformer	Second Spring Green transformer
3	Stagecoach – Timberlane Tap – West Middleton 69-kV line	132.2 – 95.7%	--	Spring Green 138/69-kV transformer Verona – Southwest Verona 69-kV line Verona – Oak Ridge 138-kV line Verona 138/69-kV transformer Nelson Dewey – Lancaster 138-kV line plus other less severe contingencies	Further Study needed
3	Dane – North Madison 69-kV line	102.8 – 95.4%	--	Huiskamp 138/69-kV transformer Huiskamp – North Madison 138-kV line North Madison – Huiskamp 138-kV line Waunakee Industrial Park – Huiskamp 69-kV line North Madison – Deforest 69-kV line	Potential Huiskamp-Blount 138-kV line
3	Waunakee Industrial Park – Huiskamp 69-kV line	97.7%	--	North Madison 138/69-kV transformer	Y132 GOAB uprate
3	West Middleton – Pheasant Branch 69-kV line	98.5%	--	Waunakee Switching – Waunakee Municipal 2 69-kV line	6963 line uprate
3	West Middleton 138/69-kV transformer	103.8%	--	West Middleton 138/69-kV transformer	Cardinal-Blount 138-kV line
3	Westport – Waunakee Muni2 69-kV line	102.3%	--	West Middleton – Pheasant Branch 69-kV line	Y131 line uprate
3	Royster – Sycamore 69-kV line	104.1%	--	Femrite 138/69-kV transformer	Royster – Sycamore line uprate or second Femrite transformer
3	East Towne – Sycamore 69-kV line 2	98.7%	--	East Towne – Sycamore 69-kV line 1	Potential line uprate
3	East Towne – Sycamore 69-kV line 1	98.7%	--	East Towne – Sycamore 69-kV line 2	Potential line uprate
3	Nelson Dewey – Cassville 161-kV line	102.9 – 100.8%	--	Genoa 161/69-kV transformer DPC Seneca – Genoa 161-kV line	Further study needed
3	North Monroe – Albany – Townline Road 138-kV line	101.3 – 95.3%	--	Darlington – Lafayette Wind 138-kV line Nelson Dewey – Potosi 138-kV line Potosi – Hillman 138-kV line Hillman – Nelson Dewey 138-kV line <sup>14</sup>	Potential X-12 rebuild
3	Verona, Oak Ridge, Hawk Alliant, Hawk, Cross Country and Fitchburg 138-kV buses	--	93.6 – 95.8%	System Intact	Potential Oak Ridge capacitor bank
3	North Monroe 138-kV bus	--	95.7%	System Intact	North Monroe capacitor bank
3	Spring Green, Wyoming Valley and Troy 138-kV buses	--	95.5 – 95.7%	System Intact	Further study needed
3	Miner, Shullsburg, Benton, Cuba City and Elmo 69-kV buses	--	85.8 – 91.8%	DPC Galena – Pilot NB 69-kV line DPC Terr Tap – Pilot NB 69-kV line DPC LNGHLLW8 – Terr Tap 69-kV line	Further Study needed

Table ZS-4  
2025 Limitations and Performance Criteria Exceeded

Planning Zone	Criteria Exceeded/Need	2025 Summer Peak Case		Facility Outage(s)	Project/Mitigation
		% of Facility Rating	% of Nominal Bus Voltage		
3	Southwest verona, Mount Horeb Muni1, Mount Horeb, Mount Horeb Northeast, Forward and Blanchardville 69-kV buses	--	77.8 – 91.6%	Verona – Southwest Verona 69-kV line	SW Verona Unity Power factor correction and 1-16.33 Mvar 69-kV capacitor bank
3	Aaker Road, Stoughton Muni South Tap and Brooklyn 69-kV buses	--	91.7 – 91.8%	Stoughton South – Stoughton 69-kV line	SW Verona Unity Power factor correction and 1-16.33 Mvar 69-kV capacitor bank
3	Huiskamp 138-kV bus	--	88.2%	Huiskamp – North Madison 138-kV line	Adjust Huiskamp 138/69-kV transformer LTC
3	Rewey and Belmont 69-kV buses	--	90.6 – 91.4%	Eden – Rewey 69-kV line Belmont – Rewey 69-kV line	Further Study needed
3	Idle Hour, Monroe, Monroe Tap, South Monroe, Blacksmith, Blacksmith Tap, Browntown and Spring Grove 69-kV buses	--	85.5 – 91.6%	North Monroe – Idle Hour 69-kV line Idel Hour – Monroe Central tap 69-kV line	Further study needed
3	Brodhead Muni3, Brodhead Muni2, Brodhead, Brodhead Muni1, REC Orfordville, Orfordville, Bass Creek and Footville 69-kV buses	--	90.3 – 92%	Brodhead Switching Station – Brodhead Muni3 69-kV line Brodhead Muni3 – Brodhead Muni2 69-kV line	Bass Creek transformer
3	REC Newark and Brodhead Muni2 69-kV buses	--	91.9 – 92%	Paddock – Newark 69-kV line	Bass Creek transformer
3	REC Harmony, Milton, Milton Tap, Lamar, Fulton, Saunders Creek, Dana corporation, Dana Corporation Tap, REC Edgerton, Sheepskin, Evansville and Union Townline 69-kV buses	--	83.8 – 92%	McCue – Harmony 69-kV line Milton Tap – Harmony 69-kV line Milton Tap – Lamar 69-kV line McCue – Lamar 69-kV line <sup>13</sup>	Second McCue-Lamar line
3	Arena 69-kV bus	--	91.5%	Spring Green – Arena 69-kV line	Mazomanie capacitor bank
3	Cottage Grove and Gaston Road 69-kV buses	--	90.4%	Kegonsa – Cottage Grove 69-kV line	Sun Prairie capacitor bank
3	Lancaster, Eden, Wyoming Valley, Spring Green and Troy 138-kV buses	--	87.4 – 91.9%	Nelson Dewey – Lancaster 138-kV line Eden – Lancaster 138-kV line Nelson Dewey – Eden 138-kV line <sup>11</sup>	Potential Y105 conversion
3	Albany and North Monroe 138-kV buses	--	90.2 – 91%	Albany – Townline 138-kV line North Monroe – Albany 138-kV line Townline Road – North Monroe 138-kV line <sup>15</sup>	North Monroe capacitor bank
3	Pleasant View, Hawk Alliant and Hawk 138-kV buses	--	91.6 – 91.8%	West Middleton – Pleasant View 138-kV line	Further study needed
3	Verona, Fitchburg, Oak Ridge and Cross Country 138-kV buses	--	90.7 – 91.9%	Rockdale – West Middleton 345-kV line	Potential Oak Ridge capacitor bank
3	Darlington and North Monroe 138-kV buses	--	87.4 – 90.3%	Darlington – Lafayette Wind 138-kV line	North Monroe capacitor bank
3	Muscoda, Avoca and Avoca Tap 69-kV buses	--	91.1 – 91.3%	Lone Rock – Spring Green 69-kV line	Boscobel capacitor bank
3	Mcgregor, Pioneer, Platteville tap, Hillman, Elmo, Cuba City, Benton, Belmont, Miner and Shullsburg 69-kV buses	--	85.5 – 90.5%	Hillman 138/69-kV transformer	Second Hillman transformer

Table ZS-4  
2025 Limitations and Performance Criteria Exceeded

Planning Zone	Criteria Exceeded/Need	2025 Summer Peak Case		Facility Outage(s)	Project/Mitigation
		% of Facility Rating	% of Nominal Bus Voltage		
3	Idle Hour, Monroe, Monroe Tap, South Monroe, North Monroe, Monticello, Monticello Tap, New Glarus, Blacksmith, Blacksmith Tap, Belleville, and Browntown 69-kV buses	--	88.2 – 91.9%	North Monroe 138/69-kV transformer	North Monroe capacitor bank
3	Burke, Reiner, Burke Tap and Colorado 69-kV buses	--	90.9 – 91.5%	Reiner 138/69-kV transformer Reiner – Burke Tap 69-kV line	Sun Prairie capacitor bank
3	Avoca, Muscoda, Avoca Tap, Spring Green, Arena, Lone Rock, Mazomanie Industrial, Mazomanie West, Mazomanie, Blue River Tap, Blue River and Black Earth 69-kV buses	--	87.7 – 91.4%	Spring Green 138/69-kV transformer	Second Spring Green transformer
3	Southwest verona, Sun Valley, Verona, Sun Valley Tap, Brooklyn, Belleville, Oregon, Mount Horeb Muni1 and Mount Horeb 69-kV buses	--	87.3 – 91.9%	Verona 138/69-kV transformer Verona – Oak Ridge 138-kV line	SW Verona Unity Power factor correction and 1-16.33 Mvar 69-kV capacitor bank
3	Verona, Fitchburg and Oak Ridge 138-kV buses	--	90.9 – 92.0%	West Middleton 138/69-kV transformer	Potential Oak Ridge capacitor bank
3	Verona, Eden, Spring Green, Troy and Wyoming Valley 138-kV buses	--	90.3 – 91.8%	Columbia Generator Unit 1 Columbia Generator Unit 2	Potential Oak Ridge capacitor bank
4	Base case loading criteria exceeded	TRUE	--	System Intact	
4	Base case voltage criteria exceeded	--	FALSE	System Intact	
4	Highway V – Ontario 138-kV line	115.2% 110.6% 102.8%	--	East Krok 138/69-kV transformer <sup>16</sup> Canal 138/69-kV transformer #1 <sup>17</sup> Canal – East Krok 138-kV line	Uprate line
4	Canal – East Krok 138-kV line	106.9% 101.0%	--	Highway V 138/69-kV transformer #1 <sup>18</sup> Highway V – Ontario 138-kV line	Uprate line
4	East Krok 138/69-kV transformer	109.5% 99.3% 98.2% 97.7%	--	Canal – East Krok 138-kV line Highway V 138/69-kV transformer #1 <sup>18</sup> Highway V – East Krok 138-kV line Highway V 138/69-kV transformer #2 <sup>19</sup>	No project needed Investigation into limiting facility resulted in higher facility ratings
4	Dyckesville – Rosiere 69-kV line	96.0%	--	East Krok 138/69-kV transformer <sup>16</sup>	Further study needed
4	Sunset Point – Pearl Avenue 69-kV line	122.1% 121.9%	--	Ellinwood 138/69-kV transformer <sup>20</sup> Ellinwood – 12th Avenue 69-kV line	Rebuild line
4	Sunset Point 138/69-kV transformer #1	105.1%	--	Sunset Point 138/69-kV transformer #2	Replace transformer
4	Sunset Point 138/69-kV transformer #2	95.7%	--	Sunset Point 138/69-kV transformer #1	Further study needed
4	Neevin – Woodenshoe 138-kV line	97.5%	--	Fitzgerald 345/138-kV transformer #1 <sup>21</sup>	Further study needed
4	Edgewater 345/138-kV transformer #1	95.1%	--	Edgewater 345/138-kV transformer #2	Further study needed
4	Edgewater 138/69-kV transformer #1	102.0% 99.0%	--	System Intact Edgewater 138/69-kV transformer #2	Replace transformer
4	Edgewater 138/69-kV transformer #2	100.0%	--	System Intact	Replace transformer
4	Edgewater – Sauk Trail 138-kV line	118.4% 95.0%	--	Edgewater – Huebner 138-kV line Lodestar – Huebner 138-kV line	Uprate line
4	Sauk Trail – 20th Street 138-kV line	107.0%	--	Edgewater – Huebner 138-kV line	Further study needed

Table ZS-4  
2025 Limitations and Performance Criteria Exceeded

Planning Zone	Criteria Exceeded/Need	2025 Summer Peak Case		Facility Outage(s)	Project/Mitigation
		% of Facility Rating	% of Nominal Bus Voltage		
4	Manrap – Custer 69-kV line	98.2%	--	Dewey – Lakefront 69-kV line	Further study needed
4	Bluestone 69-kV bus	--	90.5%	Finger Road – Bluestone 69-kV line	Further study needed
5	Base Case Loading Criteria Exceeded	FALSE		System Intact	
5	Base Case Voltage Criteria Exceeded	--	FALSE	System Intact	
5	Bain 345/138-kV transformer #5	159.4% 106.5%	--	Split Pleasant Prairie 345-kV bus 34 Split Pleasant Prairie 345-kV bus 23	Mitigated by generation adjustments
5	Oak Creek 345/230-kV transformer T895	105.0% 104.8%	--	Split Oak Creek 230-kV bus 67 Split Oak Creek 230-kV bus 78	Mitigated by generation adjustments
5	Arcadian 345/138-kV transformer #3	95.5%	--	Arcadian 345/138-kV transformer #1	Replace Arcadian transformer
5	Pleasant Prairie – Zion 345-kV line	101.9% 98.7% 95.4%	--	Zion – Arcadian 345-kV line Cherry Valley – Silver Lake 345-kV line Kenosha – Lakeview 138-kV line	Uprate line

Event Based Contingencies

<u>Event Based Contingency Number</u>	<u>Definition of Event Based Contingency</u>
1	King - Eau Claire 345-kV line + Eau Claire - Arpin 345-kV line + Eau Claire 345/161-kV transformer + Council Creek DPC - Council Creek 69-kV line + Hilltop - Mauston 69-kV line
2	Eau Claire - Arpin 345-kV line + Council Creek DPC - Council Creek 69-kV line + Hilltop - Mauston 69-kV line
3	Arpin - Rocky Run 345-kV line + Port Edwards - Sand Lake 138-kV line + Port Edwards - Hollywood 138-kV line + Council Creek - Council Creek DPC 69-kV line
4	King - Eau Claire 345-kV line + Eau Claire - Arpin 345-kV line + Eau Claire 345/161-kV transformer + Council Creek DPC - Council Creek 69-kV line + Hilltop - Mauston 69-kV line + Lubin - Lakehead 69-kV line
5	North Fond du Lac 138/69-kV transformer #3 + North Fond du Lac - Hickory Street Tap 69-kV line + North Fond du Lac - Rosendale 69-kV line + North Fond du Lac 69-kV bus capacitor
6	Metomen - Rosendale - North Fond du Lac 69-kV line
7	Eau Claire - Arpin 345-kV line + Council Creek DPC - Council Creek 69-kV line + Hilltop - Mauston 69-kV line + Lubin - Lakehead 69-kV line
8	Trienda - Lake Delton 138-kV line + Lake Delton - Kirkwood 138-kV line
9	North Randolph - Fox Lake - North Beaver Dam 138-kV line
10	South Fond du Lac - Koch Oil tap 69 kV circuit + Koch Oil tap - Waupun 69 kV circuit + Koch Oil tap - Koch Oil 69 kV circuit
11	Nelson Dewey - Lancaster - Eden 138-kV line
12	Paddock - Brodhead Switching Station 69-kV line
13	McCue - Harmony - Milton Tap - Lamar 69-kV line
14	Hillman - Potosi - Nelson Dewey 138-kV line
15	Townline Road - Albany - North Monroe 138-kV line
16	East Krok 138/69 kV xfmr + Highway V - East Krok 138 kV circuit + East Krok - Canal 138 kV circuit + East Krok - Kewaunee 138 kV circuit + Beardseely - East Krok 69 kV circuit
17	Canal 138/69 kV xfmr #1 + Canal - East Krok 138 kV circuit + Canal - Sawyer 69 kV circuit + Canal - Algoma 69 kV circuit + Canal 69 kV cap banks, 2 x 16.3 MVAR
18	Highway V 138/69 kV xfmr #1 + Highway V - Ontario 138 kV circuit + Highway V - Preble 138 kV circuit + Highway V - Finger Road 69 kV circuit + Highway V - Rockland 138 kV circuit + Highway V 138 kV cap bank, 2 x 18.9 MVAR
19	Highway V 138/69 kV xfmr #2 + Highway V - East Krok 138 kV circuit + Highway V - Mystery Hills 138 kV circuit + Highway V - Oak Street 69 kV circuit
20	Ellinwood 138/69 kV xfmr #1 + Ellinwood - Twelfth Ave 69 kV circuit + Ellinwood - Fitzgerald 138 kV circuit + Ellinwood 138 kV bus tie 1-2
21	Fitzgerald 345/138 kV xfmr + Fitzgerald - North Appleton 345 kV circuit + Fitzgerald - South Fond du Lac 345 kV circuit
22	Whitcomb - CWEC Wittenberg Tap - Wittenberg Tap - Birnamwood Tap - Brooks Corner - Deer Trail 69-kV line
23	Atlantic 138/69-kV transformer + M38 - Atlantic 138-kV line
24	Hiawatha - Engadine - Newberry - Roberts 69-kV line

Table ZS-4\_2025 constraints



*Table ZS-11  
Zone 4 Load and Generation*

Zone 4	2011	2015	2020	2025
Peak Forecast (megawatts)	3246.2	3374.5	3563.3	3804.1
Average Peak Load Growth	N/A	0.97%	1.09%	1.32%
Existing Generation Capacity (megawatts)	5475.5	5475.5	5475.5	5475.5
Existing Capacity Less Load	2229.3	2101	1912.2	1671.4
Existing Generation Capacity plus Modeled Generating Capacity Additions (megawatts)	5677.3	6025.8	6025.8	6025.8
Modeled Capacity Less Load (megawatts)	2431.1	2651.3	2462.5	2221.7